



RESCHEDULED COMMITTEE MEETINGS  
FRIDAY, JANUARY 12, 2018

DATE: January 4, 2018  
TO: Hamblen County Legislative Body  
FROM : Cindy Dobb  
Office of the Hamblen County Mayor  
RE: **January Committee Meeting Information**

---

**Monday, January 8, 2018 at 11:30 a.m. – Hamblen County Health Department Conference Room**

- **Finance Committee**
- **Public Services Committee - *Immediately following Finance Committee***
- **Personnel Committee - *Immediately following Public Services Committee***
- **Budget Committee – *Immediately following Personnel Committee***
- **Public Safety Committee - *Immediately following Budget Committee***
- **Calendar and Rules Committee - *Immediately following Public Safety Committee***

**Bill Brittain, County Mayor**

511 West Second North Street • Morristown, TN 37814 • office. 423.586.1931 • fax. 423.586.4699

[www.HamblenCountyTN.gov](http://www.HamblenCountyTN.gov) • email. [bbrittain@co.hamblen.tn.us](mailto:bbrittain@co.hamblen.tn.us) [Return to Committee Cover Page](#)

Hamblen County Government  
**FINANCE COMMITTEE**

Monday, January 8, 2018  
*Hamblen County Health Department Conference Room*

**AGENDA**

Randy DeBord  
*Chairman*

Herbert Harville  
*Vice-Chairman*

Louis "Doe" Jarvis  
*Ex-Officio*

Hubert Davis  
*Member*

Rick Eldridge  
*Member*

Stancil Ford  
*Member*

Joe Huntsman, Sr.  
*Member*

Howard Shipley  
*Member*

Dana Wampler  
*Member*

1. **Call to Order** – *Chairman Randy DeBord*
2. **Visitors Wishing to Address the Committee** – *Chairman Randy DeBord*  
(Visitors will be allotted 5 minutes to speak)
3. **Recurring Business** – *Chairman Randy DeBord*
  - a. Expenditure Reports – December 2017 (*Information Only-No Action Necessary*)
  - b. Review/Acceptance of Monthly Checks December 2017 Submitted by the County Mayor's Office
4. **Old Business** – *Chairman Randy DeBord*
  - a. None
5. **New Business** – *Chairman Randy DeBord*
  - a. Tractor Bid – *Road Superintendant Barry Poole*
  - b. Special Litter Grant for Community-Based Litter Prevention Projects Resolution – *County Mayor Bill Brittain*
  - c. Selection of Pharmacy Benefit Manager – *County Mayor Bill Brittain*
  - d. Alternative Transportation Pilot Project – *County Mayor Bill Brittain*
  - e. Transfer from Sanitation Capital Projects Fund (#173) to Capital Projects Fund (#171) – *County Mayor Bill Brittain*
  - f. Budget Amendments
    - i. Fund #101 Capital Projects \$155,000
    - ii. Fund #101 Planning \$4,000
6. **Items of Interest (No Action Necessary)** – *Chairman Randy DeBord*
  - a. Planning Commission Building Permit Report – December 2017
  - b. County Attorney Invoices – December 2017
  - c. Coroner's Monthly Report – December 2017
  - d. Coroner's Annual Statistics 1991 through 2017
  - e. Budget Amendments Approved by County Mayor
    - i. Fund #101 General Sessions Court \$17
7. **Adjournment** – *Chairman Randy DeBord*

# HAMBLÉN COUNTY ACCOUNTS & BUDGETS

## GENERAL FUND (101)

### EXPENDITURE REPORT

REPORT DATE: 12/31/2017

Page: 1  
Date: 1/2/2018  
Time: 3:12 pm

Sel: Year Fnd Acct Obj Gp Sub Loc Pgm  
From: 2017 101 50000 000 00 000 0000 000  
Thru: 2017 101 99999 999 99 999 9999 999

Fnd	Account/Description	Revised Budget	Month-to-Date Expenditures	Year-to-Date Expenditures	Encumbrances	Available Funds	Avl Fnds %of Budg
101	51100 County Commission	192,676.00	13,570.24	85,777.66	24,400.00	82,498.34	42.82%
101	51210 Board Of Equalizaton	4,800.00	0.00	0.00	0.00	4,800.00	100.00%
101	51300 County Mayor/Executive	211,238.00	18,191.06	91,952.30	4,460.43	114,825.27	54.36%
101	51400 County Attorney	31,293.00	1,690.16	5,517.96	0.00	25,775.04	82.37%
101	51500 Election Commission	272,927.00	15,985.23	94,925.37	12,714.36	165,287.27	60.56%
101	51600 Register Of Deeds	305,783.00	24,820.50	135,946.35	13,318.89	156,517.76	51.19%
101	51720 Planning	240,038.00	19,132.49	99,612.33	4,903.57	135,522.10	56.46%
101	51750 Codes Compliance	25,000.00	0.00	0.00	0.00	25,000.00	100.00%
101	51760 Geographical Information Systems	107,638.00	21,121.91	46,404.77	0.00	61,233.23	56.89%
101	51810 Other Facilities	797,347.00	63,388.07	414,036.53	18,539.80	364,770.67	45.75%
101	51910 Preservation Of Records	20,806.00	1,247.04	9,000.62	999.26	10,806.12	51.94%
101	52100 Accounting And Budgeting	351,928.00	27,672.75	157,226.47	8,460.56	186,240.97	52.92%
101	52200 Purchasing	39,983.00	3,096.10	18,150.60	0.00	21,832.40	54.60%
101	52300 Property Assessor's Office	356,463.00	25,143.13	137,968.78	18,034.16	200,460.06	56.24%
101	52310 Reappraisal Program	144,085.00	4,286.32	26,390.73	6,460.52	111,233.75	77.20%
101	52400 County Trustee's Office	363,395.00	26,692.10	168,053.36	2,073.83	193,267.81	53.18%
101	52500 County Clerk's Office	687,144.00	46,476.54	292,358.99	1,964.72	392,820.29	57.17%
101	52600 Data Processing	125,228.00	11,382.08	52,603.06	11,275.22	61,349.72	48.99%
101	52900 Other Finance	313,256.00	25,523.64	149,440.13	11,117.64	152,698.23	48.75%
101	53100 Circuit Court	892,231.00	61,446.19	385,244.53	10,406.09	496,580.38	55.66%
101	53300 General Sessions Court	430,398.00	35,233.59	193,629.04	1,302.16	235,466.80	54.71%
101	53330 Drug Court	156,450.00	11,857.20	73,962.94	5,212.60	77,274.46	49.39%
101	53400 Chancery Court	384,447.00	30,754.89	183,245.53	3,821.15	197,380.32	51.34%
101	53500 Juvenile Court	297,823.00	29,893.47	140,793.04	2,394.75	154,635.21	51.92%
101	53920 Courtroom Security	796,974.00	83,131.83	447,768.41	4,888.33	344,317.26	43.20%
101	54110 Sheriff's Department	2,986,499.00	250,463.82	1,351,142.61	80,447.79	1,554,908.60	52.06%
101	54160 Administration Of The Sexual Offender Registry	3,768.00	134.00	1,041.72	0.00	2,726.28	72.35%
101	54210 Jail	4,230,607.00	379,811.26	1,960,050.25	367,263.03	1,903,293.72	44.99%
101	54220 Workhouse	94,822.00	7,784.80	43,724.71	0.00	51,097.29	53.89%
101	54250 Work Release Program	280,761.00	22,094.24	129,068.66	32,325.01	119,367.33	42.52%
101	54310 Fire Prevention And Control	200,000.00	0.00	95,000.00	0.00	105,000.00	52.50%
101	54410 Civil Defense	97,449.00	6,958.15	41,908.85	2,939.97	52,600.18	53.98%
101	54490 Other Emergency Management	182,147.00	0.00	91,073.50	0.00	91,073.50	50.00%
101	54510 Inspection And Regulation	6,377.00	694.95	2,309.70	2,128.00	1,939.30	30.41%
101	54610 County Coroner/Medical Examiner	131,186.00	11,789.08	53,504.65	20,120.35	57,561.00	43.88%

# HAMBLÉN COUNTY ACCOUNTS & BUDGETS

## GENERAL FUND (101)

### EXPENDITURE REPORT

REPORT DATE: 12/31/2017

Page: 2

Date: 1/2/2018

Time: 3:12 pm

Sel: Year Fnd Acct Obj Gp Sub Loc Pgm  
 From: 2017 101 50000 000 00 000 0000 000  
 Thru: 2017 101 99999 999 99 999 9999 999

Fnd	Account/Description	Revised Budget	Month-to-Date Expenditures	Year-to-Date Expenditures	Encumbrances	Available Funds	Avl Fnds %of Budg
101	54900 Other Public Safety	17,000.00	0.00	9,282.61	4,955.35	2,762.04	16.25%
101	55110 Local Health Center	915,388.00	49,011.16	263,756.55	31,455.18	620,176.27	67.75%
101	55120 Rabies And Animal Control	133,500.00	11,125.00	66,750.00	0.00	66,750.00	50.00%
101	55140 Nursing Home	2,000.00	0.00	2,000.00	0.00	0.00	0.00%
101	55170 Alcohol And Drug Programs	5,000.00	210.00	595.00	0.00	4,405.00	88.10%
101	55180 Crippled Children Services	6,000.00	0.00	6,000.00	0.00	0.00	0.00%
101	55390 Appropriation To State	109,233.00	0.00	0.00	0.00	109,233.00	100.00%
101	55520 Aid To Dependent Children	8,000.00	0.00	8,000.00	0.00	0.00	0.00%
101	55530 Child Support	0.00	0.00	0.00	0.00	0.00	0.00%
101	55590 Other Local Welfare Services	40,000.00	425.00	14,115.00	0.00	25,885.00	64.71%
101	55710 Sanitation Management	0.00	0.00	0.00	0.00	0.00	0.00%
101	55900 Other Public Health And Welfare	0.00	0.00	0.00	0.00	0.00	0.00%
101	56100 Adult Activities	11,600.00	0.00	5,800.00	0.00	5,800.00	50.00%
101	56300 Senior Citizens Assistance	6,500.00	0.00	6,500.00	0.00	0.00	0.00%
101	56500 Libraries	272,250.00	0.00	136,125.00	0.00	136,125.00	50.00%
101	56700 Parks And Fair Boards	269,959.00	20,994.89	116,642.08	12,516.89	140,800.03	52.16%
101	56900 Other Social, Cultural And Recreational	315,900.00	0.00	143,043.88	0.00	172,856.12	54.72%
101	57100 Agricultural Extension Service	152,416.00	237.95	37,228.72	109,722.22	5,465.06	3.59%
101	57300 Forest Service	1,000.00	0.00	1,000.00	0.00	0.00	0.00%
101	57500 Soil Conservation	47,558.00	3,926.20	21,663.73	0.00	25,894.27	54.45%
101	57800 Storm Water Management	27,500.00	1,000.00	3,305.90	4,090.00	20,104.10	73.11%
101	58110 Tourism	54,700.00	0.00	11,250.00	0.00	43,450.00	79.43%
101	58120 Industrial Development	465,000.00	0.00	41,250.00	0.00	423,750.00	91.13%
101	58210 Public Transportation	0.00	0.00	0.00	0.00	0.00	0.00%
101	58300 Veterans' Services	20,314.00	1,520.51	9,284.76	0.00	11,029.24	54.29%
101	58600 Employee Benefits	685,437.00	308.66	452,607.07	78,465.84	154,364.09	22.52%
101	58900 Miscellaneous	225,404.00	134.70	56,963.39	0.00	168,440.61	74.73%
101	73300 Community Services	5,500.00	0.00	5,000.00	0.00	500.00	9.09%
101	91110 General Administration Projects	36,188.00	0.00	28,187.50	0.00	8,000.50	22.11%
101	91120 Administration Of Justice Projects	15,000.00	0.00	0.00	12,512.66	2,487.34	16.58%
101	91130 Public Safety Projects	271,060.00	36,161.85	114,375.84	144,997.14	11,687.02	4.31%
101	91140 Public Health And Welfare Projects	0.00	0.00	0.00	0.00	0.00	0.00%
101	91150 Social, Cultural And Recreation Projects	0.00	0.00	0.00	0.00	0.00	0.00%
101	91190 Other General Government Proje	35,000.00	0.00	0.00	0.00	35,000.00	100.00%
101	99100 Transfers Out	26,227.00	33,252.26	76,668.01	0.00	-50,441.01	-192.32%

# HAMBLÉN COUNTY ACCOUNTS & BUDGETS

## GENERAL FUND (101)

### EXPENDITURE REPORT

REPORT DATE: 12/31/2017

Page: 3

Date: 1/2/2018

Time: 3:12 pm

Sel: Year Fnd Accnt Obj Gp Sub Loc Pgm  
 From: 2017 101 50000 000 00 000 0000 000  
 Thru: 2017 101 99999 999 99 999 9999 999

Fnd	Account/Description	Revised Budget	Month-to-Date Expenditures	Year-to-Date Expenditures	Encumbrances	Available Funds	Avl Fnds %of Budg
		\$ 19,943,601.00	\$ 1,439,775.01	\$ 8,816,229.19	\$ 1,070,687.47	\$ 10,056,684.34	50.43%

# HAMBLÉN COUNTY ACCOUNTS & BUDGETS

## SOLID WASTE/SANITATION (116)

### EXPENDITURE REPORT

REPORT DATE: 12/31/2017

Page: 1  
Date: 12/29/2017  
Time: 8:30 am

Sel: Year Fnd Accnt Obj Gp Sub Loc Pgm  
From: 2017 116 500000 000 00 000 0000 000  
Thru: 2017 116 99999 999 99 999 9999 999

Fnd	Account/Description	Revised Budget	Month-to-Date Expenditures	Year-to-Date Expenditures	Encumbrances	Available Funds	Avl Fnds %of Budg
116	55710 Sanitation Management	2,246,938.00	144,223.42	931,035.46	82,217.10	1,233,685.44	54.91%
		<b>\$ 2,246,938.00</b>	<b>\$ 144,223.42</b>	<b>\$ 931,035.46</b>	<b>\$ 82,217.10</b>	<b>\$ 1,233,685.44</b>	<b>54.91%</b>

# HAMBLÉN COUNTY ACCOUNTS & BUDGETS

## HIGHWAY FUND (131)

### EXPENDITURE REPORT

REPORT DATE: 12/31/2017

Page: 1  
Date: 12/29/2017  
Time: 8:30 am

Sel: Year Fnd Accnt Obj Gp Sub Loc Pgm  
From: 2017 131 500000 000 00 000 0000 000  
Thru: 2017 131 99999 999 99 999 9999 999

Fnd	Account/Description	Revised Budget	Month-to-Date Expenditures	Year-to-Date Expenditures	Encumbrances	Available Funds	Avl Fnds %of Budg
131	61000 Administration	413,427.00	31,888.52	181,815.13	21,013.01	210,598.86	50.94%
131	62000 Highway And Bridge Maintenance	1,270,338.00	111,235.69	488,753.94	44,047.66	737,536.40	58.06%
131	63100 Operation And Maintenance Of Equipment	333,210.00	32,655.03	134,014.66	29,052.46	170,142.88	51.06%
131	66000 Employee Benefits	45,381.00	0.00	19,342.94	0.00	26,038.06	57.38%
131	68000 Capital Outlay	410,000.00	156,574.87	156,848.81	0.00	253,151.19	61.74%
		<b>\$ 2,472,356.00</b>	<b>\$ 332,354.11</b>	<b>\$ 980,775.48</b>	<b>\$ 94,113.13</b>	<b>\$ 1,397,467.39</b>	<b>56.52%</b>

**COMMISSION APPROVAL LISTING  
MONTHLY CHECKS**

**Page: 1**  
**Date: 12/29/2017**  
**Time: 8:25:46AM**

**Fund: 101 General Fund #(101)**

ACCT	OBJ	NAME	DATE	Check Nbr	Description	Amount Paid
51100	312	Contracts With Private Agencies	2017-12-14	1010259422	Smith, Jerry Allen	100.00
51100	599	Other Charges	2017-12-14	1010259380	Citizen Tribune	34.16
<b>51100</b>	<b>.....</b>	<b>County Commission</b>			<b>Total: 2</b>	<b>134.16</b>
51300	307	Communication	2017-12-07	1010259325	Century Link/Business Services	34.65
51300	307	Communication	2017-12-14	1010259372	AT&T	90.00
51300	320	Dues And Memberships	2017-12-20	1010259457	Morristown Area Chamber Of Commerce	140.00
51300	351	Rentals	2017-12-20	1010259436	Canon Solutions America, Inc	227.87
51300	351	Rentals	2017-12-28	1010259500	Pitney Bowes	816.00
51300	355	Travel	2017-12-07	1010259334	Fuelman	6.95
51300	355	Travel	2017-12-14	1010259375	Brittain, William H	39.95
51300	355	Travel	2017-12-28	1010259507	Suntrust Bankcard, NA	12.00
51300	599	Other Charges	2017-12-07	1010259338	Hamblen Co Register Of Deeds	17.00
51300	599	Other Charges	2017-12-14	1010259374	Blossom Shop, The	204.00
51300	599	Other Charges	2017-12-14	1010259380	Citizen Tribune	25.00
51300	599	Other Charges	2017-12-14	1010259389	English Mountain Spring Water	45.00
51300	599	Other Charges	2017-12-14	1010259402	Jersey Girl Diner	2,000.00
51300	599	Other Charges	2017-12-28	1010259512	Walmart Community BRC	147.73
<b>51300</b>	<b>.....</b>	<b>County Mayor/Executive</b>			<b>Total: 14</b>	<b>3,806.15</b>
51400	331	Legal Services	2017-12-07	1010259362	Taylor Law Firm	90.00
51400	331	Legal Services	2017-12-28	1010259482	Capps, Cantwell, Capps & Byrd	1,492.50
<b>51400</b>	<b>.....</b>	<b>County Attorney</b>			<b>Total: 2</b>	<b>1,582.50</b>
51500	307	Communication	2017-12-07	1010259325	Century Link/Business Services	1.66
51500	307	Communication	2017-12-14	1010259372	AT&T	18.86
51500	351	Rentals	2017-12-20	1010259436	Canon Solutions America, Inc	117.42
51500	355	Travel	2017-12-20	1010259445	Gardner, Jeffrey C	61.54
51500	355	Travel	2017-12-20	1010259446	Gorman, Linda D	56.84
51500	355	Travel	2017-12-20	1010259448	Hicks, Glenda N	60.60
51500	435	Office Supplies	2017-12-14	1010259389	English Mountain Spring Water	10.00
<b>51500</b>	<b>.....</b>	<b>Election Commission</b>			<b>Total: 7</b>	<b>326.92</b>
51600	307	Communication	2017-12-07	1010259325	Century Link/Business Services	0.91
51600	355	Travel	2017-12-07	1010259365	Tipton, Marilyn A	601.02
<b>51600</b>	<b>.....</b>	<b>Register Of Deeds</b>			<b>Total: 2</b>	<b>601.93</b>
51720	307	Communication	2017-12-07	1010259325	Century Link/Business Services	3.28
51720	312	Contracts With Private Agencies	2017-12-07	1010259341	Johns, Mark E	1,425.00
51720	312	Contracts With Private Agencies	2017-12-28	1010259490	East TN Development Dist	6,737.50
51720	331	Legal Services	2017-12-28	1010259482	Capps, Cantwell, Capps & Byrd	607.50
51720	332	Legal Notices, Recording And Court Costs	2017-12-14	1010259380	Citizen Tribune	381.33
51720	338	Maintenance And Repair Services - Vehicles	2017-12-20	1010259473	Ultimate Shine 3 Minute Express Car Wash	30.00

[Return to Committee Cover Page](#)

**COMMISSION APPROVAL LISTING  
MONTHLY CHECKS**

Page: 2  
Date: 12/29/2017  
Time: 8:25:46AM

Fund: 101 General Fund #(101)

ACCT	OBJ	NAME	DATE	Check Nbr	Description	Amount Paid
51720	351	Rentals	2017-12-20	1010259436	Canon Solutions America, Inc	98.75
51720	425	Gasoline	2017-12-07	1010259334	Fuelman	52.68
<b>51720</b>	.....	<b>Planning</b> .....			<b>Total: 8</b>	<b>9,336.04</b>
51760	309	Contracts With Government Agencies	2017-12-07	1010259327	City of Morristown	15,418.45
<b>51760</b>	.....	<b>Geographical Information Systems</b> .....			<b>Total: 1</b>	<b>15,418.45</b>
51810	307	Communication	2017-12-07	1010259322	AT&T	1,292.71
51810	307	Communication	2017-12-14	1010259372	AT&T	797.04
51810	335	Maintenance And Repair Service - Buildings	2017-12-07	1010259344	Lowe's	293.01
51810	335	Maintenance And Repair Service - Buildings	2017-12-14	1010259381	City Electric Supply	8.38
51810	335	Maintenance And Repair Service - Buildings	2017-12-14	1010259391	Fenco Supply Co	537.82
51810	335	Maintenance And Repair Service - Buildings	2017-12-28	1010259510	Town & Country Lock & Key	282.00
51810	338	Maintenance And Repair Services - Vehicles	2017-12-20	1010259473	Ultimate Shine 3 Minute Express Car Wash	120.00
51810	347	Pest Control	2017-12-20	1010259430	Adrian Hale Pest Control Inc	40.00
51810	399	Other Contracted Services	2017-12-14	1010259389	English Mountain Spring Water	28.00
51810	410	Custodial Supplies	2017-12-07	1010259335	G & K Services Inc	175.32
51810	410	Custodial Supplies	2017-12-14	1010259403	Kelsan Inc	2,653.12
51810	415	Electricity	2017-12-28	1010259497	Morristown Utilities	28,884.00
51810	425	Gasoline	2017-12-07	1010259334	Fuelman	224.30
51810	434	Natural Gas	2017-12-20	1010259432	Atmos Energy	2,813.97
51810	451	Uniforms	2017-12-07	1010259335	G & K Services Inc	358.72
<b>51810</b>	.....	<b>Other Facilities</b> .....			<b>Total: 15</b>	<b>38,508.39</b>
51910	351	Rentals	2017-12-20	1010259436	Canon Solutions America, Inc	117.42
<b>51910</b>	.....	<b>Preservation Of Records</b> .....			<b>Total: 1</b>	<b>117.42</b>
52100	320	Dues And Memberships	2017-12-07	1010259337	Govt Finance Officers Assoc	595.00
52100	349	Printing, Stationery And Forms	2017-12-14	1010259392	First Impression Printing	45.00
52100	349	Printing, Stationery And Forms	2017-12-20	1010259429	Acme Printing Company, Inc	150.00
52100	355	Travel	2017-12-28	1010259507	Suntrust Bankcard, NA	130.84
<b>52100</b>	.....	<b>Accounting And Budgeting</b> .....			<b>Total: 4</b>	<b>920.84</b>
52300	307	Communication	2017-12-07	1010259325	Century Link/Business Services	1.94
52300	338	Maintenance And Repair Services - Vehicles	2017-12-14	1010259412	Morristown Chevrolet	109.58
52300	338	Maintenance And Repair Services - Vehicles	2017-12-20	1010259473	Ultimate Shine 3 Minute Express Car Wash	60.00
52300	425	Gasoline	2017-12-07	1010259334	Fuelman	134.50
52300	435	Office Supplies	2017-12-14	1010259389	English Mountain Spring Water	25.00
<b>52300</b>	.....	<b>Property Assessor's Office</b> .....			<b>Total: 5</b>	<b>331.02</b>
52310	351	Rentals	2017-12-20	1010259436	Canon Solutions America, Inc	108.58
<b>52310</b>	.....	<b>Reappraisal Program</b> .....			<b>Total: 1</b>	<b>108.58</b>

**COMMISSION APPROVAL LISTING  
MONTHLY CHECKS**

**Page: 3**  
**Date: 12/29/2017**  
**Time: 8:25:46AM**

**Fund: 101 General Fund #(101)**

ACCT	OBJ	NAME	DATE	Check Nbr	Description	Amount Paid
52400	307	Communication	2017-12-07	1010259325	Century Link/Business Services	0.69
52400	320	Dues And Memberships	2017-12-14	1010259386	County Officials Association	639.00
52400	351	Rentals	2017-12-20	1010259436	Canon Solutions America, Inc	117.42
52400	355	Travel	2017-12-28	1010259507	Suntrust Bankcard, NA	646.51
<b>52400</b>	<b>.....</b>	<b>County Trustee's Office .....</b>			<b>Total: 4</b>	<b>1,403.62</b>
52500	307	Communication	2017-12-07	1010259325	Century Link/Business Services	11.21
52500	307	Communication	2017-12-14	1010259372	AT&T	37.72
52500	351	Rentals	2017-12-20	1010259436	Canon Solutions America, Inc	147.75
52500	355	Travel	2017-12-07	1010259328	Conway, Sharon L	80.61
52500	435	Office Supplies	2017-12-14	1010259387	County Record Services	195.00
52500	435	Office Supplies	2017-12-14	1010259389	English Mountain Spring Water	25.00
<b>52500</b>	<b>.....</b>	<b>County Clerk's Office .....</b>			<b>Total: 6</b>	<b>497.29</b>
52600	307	Communication	2017-12-07	1010259368	Verizon Wireless	26.05
52600	312	Contracts With Private Agencies	2017-12-20	1010259460	MUS Fibernet	99.95
52600	312	Contracts With Private Agencies	2017-12-21	1010259479	MUS Fibernet	179.95
52600	317	Data Processing Services	2017-12-21	1010259479	MUS Fibernet	405.65
52600	411	Data Processing Supplies	2017-12-14	1010259381	City Electric Supply	230.00
52600	709	Data Processing Equipment	2017-12-28	1010259496	Microvote Corporation	1,200.00
52600	709	Data Processing Equipment	2017-12-28	1010259504	SHI International Corp.	4,238.62
<b>52600</b>	<b>.....</b>	<b>Data Processing .....</b>			<b>Total: 7</b>	<b>6,380.22</b>
52900	307	Communication	2017-12-07	1010259325	Century Link/Business Services	1.74
52900	307	Communication	2017-12-14	1010259372	AT&T	360.83
52900	317	Data Processing Services	2017-12-07	1010259350	MUS Fibernet	139.19
52900	330	Operating Lease Payments	2017-12-28	1010259503	Sawyer, Mark	1,850.00
52900	335	Maintenance And Repair Service - Buildings	2017-12-14	1010259393	Fish Window Cleaning	23.00
52900	335	Maintenance And Repair Service - Buildings	2017-12-20	1010259443	Fish Window Cleaning	23.00
52900	351	Rentals	2017-12-14	1010259423	Thermocopy Of Tennessee	40.00
52900	351	Rentals	2017-12-20	1010259469	Thermocopy Of Tennessee	18.00
52900	351	Rentals	2017-12-20	1010259476	Waste Industries/102 Tidiwaste	42.16
52900	415	Electricity	2017-12-07	1010259348	Morristown Utilities	817.00
52900	435	Office Supplies	2017-12-14	1010259389	English Mountain Spring Water	23.00
52900	435	Office Supplies	2017-12-28	1010259481	Business Information Systems	546.52
<b>52900</b>	<b>.....</b>	<b>Other Finance .....</b>			<b>Total: 12</b>	<b>3,884.44</b>
53100	307	Communication	2017-12-07	1010259325	Century Link/Business Services	14.43
53100	307	Communication	2017-12-14	1010259372	AT&T	37.72
53100	320	Dues And Memberships	2017-12-07	1010259329	County Officials Association	639.00
53100	349	Printing, Stationery And Forms	2017-12-07	1010259356	Shred-It	13.56
53100	349	Printing, Stationery And Forms	2017-12-20	1010259461	R Chatfield Co, Inc	125.00
53100	349	Printing, Stationery And Forms	2017-12-28	1010259505	Shred-It	13.56

[Return to Committee Cover Page](#)

**COMMISSION APPROVAL LISTING  
MONTHLY CHECKS**

**Page: 4**  
**Date: 12/29/2017**  
**Time: 8:25:46AM**

**Fund: 101 General Fund #(101)**

ACCT	OBJ	NAME	DATE	Check Nbr	Description	Amount Paid
53100	351	Rentals	2017-12-20	1010259436	Canon Solutions America, Inc	457.95
53100	351	Rentals	2017-12-28	1010259500	Pitney Bowes	339.00
53100	435	Office Supplies	2017-12-07	1010259347	Morristown Signs, Inc	25.00
53100	435	Office Supplies	2017-12-07	1010259353	R Chatfield Co, Inc	50.00
53100	435	Office Supplies	2017-12-20	1010259461	R Chatfield Co, Inc	120.00
53100	435	Office Supplies	2017-12-20	1010259464	Schwaab Inc	53.73
<b>53100</b>	<b>.....</b>	<b>Circuit Court .....</b>			<b>Total: 12</b>	<b>1,888.95</b>
53300	307	Communication	2017-12-07	1010259325	Century Link/Business Services	5.35
53300	307	Communication	2017-12-14	1010259372	AT&T	18.86
53300	351	Rentals	2017-12-20	1010259436	Canon Solutions America, Inc	84.70
53300	355	Travel	2017-12-20	1010259466	Snider-Morgan, Janice	675.56
53300	399	Other Contracted Services	2017-12-07	1010259342	Lakeway CASA	1,000.00
53300	435	Office Supplies	2017-12-14	1010259389	English Mountain Spring Water	33.00
53300	435	Office Supplies	2017-12-14	1010259407	LexisNexis/Matthew Bender & Co	18.02
53300	435	Office Supplies	2017-12-28	1010259507	Suntrust Bankcard, NA	299.99
<b>53300</b>	<b>.....</b>	<b>General Sessions Court .....</b>			<b>Total: 8</b>	<b>2,135.48</b>
53330	307	Communication	2017-12-14	1010259372	AT&T	37.72
53330	322	Evaluation And Testing	2017-12-28	1010259495	Medtox Laboratories Inc	132.15
53330	351	Rentals	2017-12-20	1010259436	Canon Solutions America, Inc	117.42
53330	355	Travel	2017-12-07	1010259366	TN Assoc Of Drug Court Professionals	600.00
53330	355	Travel	2017-12-20	1010259441	Edwards, Kristi D	78.00
53330	355	Travel	2017-12-20	1010259449	Horton, Barbara R	78.00
53330	355	Travel	2017-12-20	1010259454	Marion, John A	78.00
53330	355	Travel	2017-12-20	1010259456	Miller, Ben	78.00
53330	425	Gasoline	2017-12-07	1010259334	Fuelman	40.73
53330	435	Office Supplies	2017-12-14	1010259389	English Mountain Spring Water	18.00
<b>53330</b>	<b>.....</b>	<b>Drug Court .....</b>			<b>Total: 10</b>	<b>1,258.02</b>
53400	307	Communication	2017-12-07	1010259325	Century Link/Business Services	6.70
53400	307	Communication	2017-12-14	1010259372	AT&T	18.86
53400	348	Postal Charges	2017-12-07	1010259330	County Record Services	1,520.72
53400	351	Rentals	2017-12-20	1010259436	Canon Solutions America, Inc	147.75
53400	435	Office Supplies	2017-12-14	1010259389	English Mountain Spring Water	18.00
<b>53400</b>	<b>.....</b>	<b>Chancery Court .....</b>			<b>Total: 5</b>	<b>1,712.03</b>
53500	307	Communication	2017-12-07	1010259325	Century Link/Business Services	2.96
53500	309	Contracts With Government Agencies	2017-12-20	1010259462	Richard L Bean Juvenile Srv	5,845.00
53500	351	Rentals	2017-12-20	1010259436	Canon Solutions America, Inc	117.42
53500	355	Travel	2017-12-20	1010259452	Knight, Penny	306.88
53500	355	Travel	2017-12-20	1010259470	Trent Doty, Cyndi	347.30
53500	399	Other Contracted Services	2017-12-20	1010259439	Doty, Thomas	300.00

**COMMISSION APPROVAL LISTING  
MONTHLY CHECKS**

**Page: 5**  
**Date: 12/29/2017**  
**Time: 8:25:46AM**

**Fund: 101 General Fund #(101)**

ACCT	OBJ	NAME	DATE	Check Nbr	Description	Amount Paid
53500	399	Other Contracted Services	2017-12-20	1010259471	Trent, Chris	1,350.00
53500	422	Food Supplies	2017-12-14	1010259389	English Mountain Spring Water	35.00
53500	422	Food Supplies	2017-12-28	1010259512	Walmart Community BRC	216.99
53500	425	Gasoline	2017-12-07	1010259334	Fuelman	50.12
<b>53500</b>	<b>.....</b>	<b>Juvenile Court .....</b>			<b>Total: 10</b>	<b>8,571.67</b>
53920	322	Evaluation And Testing	2017-12-28	1010259501	Primary Care Associates	480.00
53920	355	Travel	2017-12-28	1010259507	Suntrust Bankcard, NA	910.00
53920	524	In Service/Staff Development	2017-12-14	1010259420	Savant Learning Systems, Inc.	690.00
53920	716	Law Enforcement Equipment	2017-12-20	1010259444	Gall's Inc	930.10
53920	716	Law Enforcement Equipment	2017-12-28	1010259507	Suntrust Bankcard, NA	207.99
<b>53920</b>	<b>.....</b>	<b>Courtroom Security .....</b>			<b>Total: 5</b>	<b>3,218.09</b>
54110	115	Sergeant(s)	2017-12-20	1010259435	Brooks, James	166.01
54110	307	Communication	2017-12-07	1010259325	Century Link/Business Services	73.61
54110	307	Communication	2017-12-07	1010259368	Verizon Wireless	1,360.00
54110	307	Communication	2017-12-14	1010259372	AT&T	94.30
54110	307	Communication	2017-12-20	1010259474	Verizon Wireless	1,834.57
54110	338	Maintenance And Repair Services - Vehicles	2017-12-07	1010259346	Morristown Ford	125.00
54110	338	Maintenance And Repair Services - Vehicles	2017-12-07	1010259355	Royston Chrysler Dodge Jeep	3,216.39
54110	338	Maintenance And Repair Services - Vehicles	2017-12-14	1010259388	Drinnon, Kenny	418.74
54110	338	Maintenance And Repair Services - Vehicles	2017-12-14	1010259404	Kings Collision	925.26
54110	338	Maintenance And Repair Services - Vehicles	2017-12-20	1010259440	Drinnon, Kenny	52.14
54110	338	Maintenance And Repair Services - Vehicles	2017-12-20	1010259463	Rogersville Marine	1,495.00
54110	338	Maintenance And Repair Services - Vehicles	2017-12-20	1010259467	Synergy Auto Wash	309.00
54110	338	Maintenance And Repair Services - Vehicles	2017-12-20	1010259473	Ultimate Shine 3 Minute Express Car Wash	420.00
54110	338	Maintenance And Repair Services - Vehicles	2017-12-20	1010259477	Xtreme Towing & Automotive Collision Center	919.20
54110	348	Postal Charges	2017-12-14	1010259390	Federal Express	73.89
54110	348	Postal Charges	2017-12-28	1010259507	Suntrust Bankcard, NA	60.45
54110	349	Printing, Stationery And Forms	2017-12-14	1010259370	Acme Printing Company, Inc	320.00
54110	351	Rentals	2017-12-07	1010259361	T.E.G. Enterprises	65.00
54110	351	Rentals	2017-12-20	1010259436	Canon Solutions America, Inc	173.21
54110	351	Rentals	2017-12-20	1010259468	T.E.G. Enterprises	65.00
54110	351	Rentals	2017-12-28	1010259500	Pitney Bowes	339.00
54110	353	Towing Services	2017-12-14	1010259424	Tipton, Ronald	100.00
54110	353	Towing Services	2017-12-20	1010259465	Short, Shannon J	50.00
54110	355	Travel	2017-12-14	1010259401	Jarnagin, Esco Ray	147.50
54110	355	Travel	2017-12-14	1010259410	Mize, Wayne E	147.50
54110	355	Travel	2017-12-20	1010259433	Beach, Sean D	88.50
54110	355	Travel	2017-12-20	1010259450	Ingram, Eddie	88.50
54110	399	Other Contracted Services	2017-12-28	1010259511	Transunion Risk & Alternative	36.50
54110	425	Gasoline	2017-12-07	1010259334	Fuelman	8,283.33
54110	425	Gasoline	2017-12-28	1010259491	Fastop Markets	31.85

**COMMISSION APPROVAL LISTING  
MONTHLY CHECKS**

**Page: 6**  
**Date: 12/29/2017**  
**Time: 8:25:46AM**

**Fund: 101 General Fund #(101)**

ACCT	OBJ	NAME	DATE	Check Nbr	Description	Amount Paid
54110	431	Law Enforcement Supplies	2017-12-07	1010259357	Sirchie Finger Print Labs	681.06
54110	431	Law Enforcement Supplies	2017-12-14	1010259418	Pocket Press, Inc	571.35
54110	431	Law Enforcement Supplies	2017-12-28	1010259512	Walmart Community BRC	123.09
54110	433	Lubricants	2017-12-07	1010259355	Royston Chrysler Dodge Jeep	662.63
54110	433	Lubricants	2017-12-14	1010259412	Morristown Chevrolet	65.53
54110	433	Lubricants	2017-12-20	1010259467	Synergy Auto Wash	48.98
54110	450	Tires And Tubes	2017-12-07	1010259355	Royston Chrysler Dodge Jeep	929.95
54110	451	Uniforms	2017-12-14	1010259395	Gall's Inc	1,140.00
54110	451	Uniforms	2017-12-14	1010259428	TruBlu Tactical Police Supply	2,553.48
54110	451	Uniforms	2017-12-20	1010259472	TruBlu Tactical Police Supply	99.98
54110	499	Other Supplies And Materials	2017-12-14	1010259416	National Pen Company	567.40
54110	499	Other Supplies And Materials	2017-12-28	1010259507	Suntrust Bankcard, NA	144.00
54110	599	Other Charges	2017-12-07	1010259339	Hamblen County Boat Dock, Inc	100.00
54110	599	Other Charges	2017-12-14	1010259389	English Mountain Spring Water	30.00
54110	599	Other Charges	2017-12-14	1010259421	Shred-It	20.34
54110	599	Other Charges	2017-12-14	1010259427	Tobin, Wade	368.00
54110	716	Law Enforcement Equipment	2017-12-14	1010259419	Precision Delta Corporation	266.60
54110	716	Law Enforcement Equipment	2017-12-14	1010259428	TruBlu Tactical Police Supply	95.98
54110	716	Law Enforcement Equipment	2017-12-28	1010259507	Suntrust Bankcard, NA	202.65
<b>54110</b>	<b>.....</b>	<b>Sheriff's Department .....</b>			<b>Total: 49</b>	<b>30,150.47</b>
54160	309	Contracts With Government Agencies	2017-12-28	1010259508	TN Bureau Of Investigation	100.00
54160	317	Data Processing Services	2017-12-07	1010259368	Verizon Wireless	34.00
<b>54160</b>	<b>.....</b>	<b>Administration Of The Sexual Offender Registry .....</b>			<b>Total: 2</b>	<b>134.00</b>
54210	322	Evaluation And Testing	2017-12-14	1010259378	Charlton S. Stanley	625.00
54210	335	Maintenance And Repair Service - Buildings	2017-12-07	1010259344	Lowe's	254.66
54210	335	Maintenance And Repair Service - Buildings	2017-12-07	1010259361	T.E.G. Enterprises	178.50
54210	335	Maintenance And Repair Service - Buildings	2017-12-07	1010259369	Waddell, Bill	165.00
54210	335	Maintenance And Repair Service - Buildings	2017-12-14	1010259381	City Electric Supply	32.77
54210	335	Maintenance And Repair Service - Buildings	2017-12-14	1010259391	Fenco Supply Co	70.65
54210	335	Maintenance And Repair Service - Buildings	2017-12-14	1010259425	TMS - Marlin	629.80
54210	335	Maintenance And Repair Service - Buildings	2017-12-20	1010259468	T.E.G. Enterprises	178.50
54210	335	Maintenance And Repair Service - Buildings	2017-12-28	1010259502	Relief Septic Service	800.00
54210	336	Maintenance And Repair Services - Equipment	2017-12-14	1010259406	Large Equipment Inc	372.85
54210	336	Maintenance And Repair Services - Equipment	2017-12-20	1010259453	Large Equipment Inc	1,309.61
54210	340	Medical And Dental Services	2017-12-14	1010259384	Correcthealth, LLC	45,005.23
54210	340	Medical And Dental Services	2017-12-14	1010259385	Correctional Risk Services Inc	5,651.88
54210	340	Medical And Dental Services	2017-12-14	1010259411	Mobile Images Acquisition LLC	2,690.00
54210	340	Medical And Dental Services	2017-12-14	1010259415	Morristown-Hamblen Hospital	4,359.52
54210	340	Medical And Dental Services	2017-12-20	1010259431	American Esoteric Laboratories	1,358.70
54210	340	Medical And Dental Services	2017-12-20	1010259437	Correctional Risk Services Inc	1,817.54
54210	340	Medical And Dental Services	2017-12-20	1010259459	Morristown-Hamblen Hospital	5,453.56

**COMMISSION APPROVAL LISTING  
MONTHLY CHECKS**

**Page: 7**  
**Date: 12/29/2017**  
**Time: 8:25:46AM**

**Fund: 101 General Fund #(101)**

ACCT	OBJ	NAME	DATE	Check Nbr	Description	Amount Paid
54210	340	Medical And Dental Services	2017-12-28	1010259488	Correcthealth, LLC	43,280.93
54210	340	Medical And Dental Services	2017-12-28	1010259489	Correctional Risk Services Inc	4,691.84
54210	351	Rentals	2017-12-20	1010259436	Canon Solutions America, Inc	147.75
54210	355	Travel	2017-12-28	1010259507	Suntrust Bankcard, NA	372.04
54210	410	Custodial Supplies	2017-12-07	1010259326	Chem Clean Systems LLC	744.88
54210	410	Custodial Supplies	2017-12-14	1010259379	Chem Clean Systems LLC	394.93
54210	410	Custodial Supplies	2017-12-14	1010259403	Kelsan Inc	3,971.93
54210	410	Custodial Supplies	2017-12-20	1010259476	Waste Industries/102 Tidiwaste	511.13
54210	410	Custodial Supplies	2017-12-28	1010259485	Chem Clean Systems LLC	349.95
54210	413	Drugs And Medical Supplies	2017-12-20	1010259438	Diamond Drugs, Inc	6,080.79
54210	422	Food Supplies	2017-12-07	1010259333	Flowers Baking Company	3,275.35
54210	422	Food Supplies	2017-12-20	1010259434	Borden Dairy Of Ky / Flavorich	1,827.50
54210	422	Food Supplies	2017-12-28	1010259499	Pfg Hale , Inc	47,185.86
54210	524	In Service/Staff Development	2017-12-07	1010259352	Pepperball/Ato Systems Llc	395.00
54210	524	In Service/Staff Development	2017-12-14	1010259409	Medics LLC	1,000.00
54210	599	Other Charges	2017-12-14	1010259394	Food City	412.81
54210	599	Other Charges	2017-12-14	1010259421	Shred-It	6.78
54210	716	Law Enforcement Equipment	2017-12-14	1010259428	TruBlu Tactical Police Supply	199.98
54210	790	Other Equipment	2017-12-28	1010259507	Suntrust Bankcard, NA	47.20
<b>54210</b>	<b>.....</b>	<b>Jail .....</b>			<b>Total: 37</b>	<b>185,850.42</b>
54250	307	Communication	2017-12-07	1010259325	Century Link/Business Services	8.98
54250	399	Other Contracted Services	2017-12-07	1010259359	Stepping Out Ministries	560.00
54250	399	Other Contracted Services	2017-12-28	1010259493	Helen Ross McNabb Center	6,000.00
54250	399	Other Contracted Services	2017-12-28	1010259506	Stepping Out Ministries	120.00
54250	425	Gasoline	2017-12-07	1010259334	Fuelman	129.99
<b>54250</b>	<b>.....</b>	<b>Work Release Program .....</b>			<b>Total: 5</b>	<b>6,818.97</b>
54410	307	Communication	2017-12-07	1010259324	Bell, Chris E	56.00
54410	338	Maintenance And Repair Services - Vehicles	2017-12-07	1010259360	Synergy Auto Wash	57.97
54410	338	Maintenance And Repair Services - Vehicles	2017-12-14	1010259413	Morristown Ford	292.50
54410	425	Gasoline	2017-12-07	1010259334	Fuelman	375.95
54410	435	Office Supplies	2017-12-28	1010259507	Suntrust Bankcard, NA	40.98
54410	599	Other Charges	2017-12-07	1010259368	Verizon Wireless	34.00
54410	599	Other Charges	2017-12-14	1010259394	Food City	102.60
54410	599	Other Charges	2017-12-14	1010259399	Independent Suppression Consul	66.90
<b>54410</b>	<b>.....</b>	<b>Civil Defense .....</b>			<b>Total: 8</b>	<b>1,026.90</b>
54510	322	Evaluation And Testing	2017-12-14	1010259400	IPMA-HR	372.00
<b>54510</b>	<b>.....</b>	<b>Inspection And Regulation .....</b>			<b>Total: 1</b>	<b>372.00</b>
54610	312	Contracts With Private Agencies	2017-12-07	1010259332	Dockery Funeral Home Inc	250.00
54610	312	Contracts With Private Agencies	2017-12-07	1010259336	Giles, Todd E	200.00

[Return to Committee Cover Page](#)

**COMMISSION APPROVAL LISTING  
MONTHLY CHECKS**

**Page: 8**  
**Date: 12/29/2017**  
**Time: 8:25:46AM**

**Fund: 101 General Fund #(101)**

ACCT	OBJ	NAME	DATE	Check Nbr	Description	Amount Paid
54610	312	Contracts With Private Agencies	2017-12-07	1010259340	Holt, Jeffrey E.	80.00
54610	312	Contracts With Private Agencies	2017-12-07	1010259351	Peoples, Jimmy W	200.00
54610	312	Contracts With Private Agencies	2017-12-07	1010259363	Thompson, Claude, JR	560.00
54610	312	Contracts With Private Agencies	2017-12-07	1010259364	Thompson, Tom C, MD	2,083.33
54610	312	Contracts With Private Agencies	2017-12-14	1010259373	Axis Forensic Toxicology, Inc.	250.00
54610	312	Contracts With Private Agencies	2017-12-14	1010259405	Knox County Medical Examiner	284.31
54610	312	Contracts With Private Agencies	2017-12-21	1010259478	Knox County Medical Examiner	1,575.00
54610	312	Contracts With Private Agencies	2017-12-28	1010259494	Knox County Medical Examiner	7,131.44
54610	399	Other Contracted Services	2017-12-07	1010259331	Davis, Eddie	750.00
<b>54610</b>	<b>.....</b>	<b>County Coroner/Medical Examiner .....</b>			<b>Total: 11</b>	<b>13,364.08</b>
55110	309	Contracts With Government Agencies	2017-12-07	1010259325	Century Link/Business Services	49.46
55110	309	Contracts With Government Agencies	2017-12-07	1010259354	Roberts Cleaning Company	1,950.00
55110	309	Contracts With Government Agencies	2017-12-14	1010259372	AT&T	211.13
55110	309	Contracts With Government Agencies	2017-12-20	1010259432	Atmos Energy	156.32
55110	309	Contracts With Government Agencies	2017-12-20	1010259436	Canon Solutions America, Inc	16.94
55110	309	Contracts With Government Agencies	2017-12-20	1010259442	English Mountain Coffee	179.80
55110	309	Contracts With Government Agencies	2017-12-28	1010259497	Morristown Utilities	1,655.00
55110	355	Travel	2017-12-07	1010259323	Becerra, Michele L	183.30
55110	355	Travel	2017-12-07	1010259358	Smith, Kim	120.79
55110	399	Other Contracted Services	2017-12-14	1010259408	Media Directions Advertising Inc.	1,727.94
55110	399	Other Contracted Services	2017-12-20	1010259455	Media Directions Advertising Inc.	1,352.94
55110	399	Other Contracted Services	2017-12-28	1010259486	College Square Mall	325.00
<b>55110</b>	<b>.....</b>	<b>Local Health Center .....</b>			<b>Total: 12</b>	<b>7,928.62</b>
55120	316	Contributions	2017-12-07	1010259349	Morristown-Hamblen Humane Soc	11,125.00
<b>55120</b>	<b>.....</b>	<b>Rabies And Animal Control .....</b>			<b>Total: 1</b>	<b>11,125.00</b>
55170	316	Contributions	2017-12-28	1010259493	Helen Ross McNabb Center	210.00
<b>55170</b>	<b>.....</b>	<b>Alcohol And Drug Programs .....</b>			<b>Total: 1</b>	<b>210.00</b>
55590	316	Contributions	2017-12-14	1010259398	Helen Ross McNabb Center	425.00
<b>55590</b>	<b>.....</b>	<b>Other Local Welfare Services .....</b>			<b>Total: 1</b>	<b>425.00</b>
56700	307	Communication	2017-12-07	1010259350	MUS Fibernet	127.06
56700	336	Maintenance And Repair Services - Equipment	2017-12-28	1010259512	Walmart Community BRC	48.88
56700	399	Other Contracted Services	2017-12-28	1010259513	Williams, Cindy	400.00
56700	410	Custodial Supplies	2017-12-20	1010259476	Waste Industries/102 Tidiwaste	239.22
56700	412	Diesel Fuel	2017-12-20	1010259475	Voyager Fleet Systems Inc	118.33
56700	415	Electricity	2017-12-07	1010259348	Morristown Utilities	164.00
56700	415	Electricity	2017-12-14	1010259371	Appalachian Electric Co-Op	22.68
56700	415	Electricity	2017-12-14	1010259414	Morristown Utilities	3,672.00
56700	425	Gasoline	2017-12-20	1010259475	Voyager Fleet Systems Inc	321.17

[Return to Committee Cover Page](#)

**COMMISSION APPROVAL LISTING  
MONTHLY CHECKS**

**Page: 9**  
**Date: 12/29/2017**  
**Time: 8:25:46AM**

**Fund: 101 General Fund #(101)**

<b>ACCT</b>	<b>OBJ</b>	<b>NAME</b>	<b>DATE</b>	<b>Check Nbr</b>	<b>Description</b>	<b>Amount Paid</b>
56700	454	Water And Sewer	2017-12-07	1010259348	Morristown Utilities	1,698.00
56700	499	Other Supplies And Materials	2017-12-07	1010259344	Lowe's	37.05
56700	599	Other Charges	2017-12-14	1010259389	English Mountain Spring Water	36.00
56700	791	Other Construction	2017-12-20	1010259458	Morristown Tree Service	2,975.00
<b>56700</b>	<b>.....</b>	<b>Parks And Fair Boards .....</b>			<b>Total: 13</b>	<b>9,859.39</b>
57100	307	Communication	2017-12-07	1010259325	Century Link/Business Services	4.05
57100	355	Travel	2017-12-01	1010259321	TN 4-H Foundation	100.00
57100	355	Travel	2017-12-07	1010259334	Fuelman	19.22
57100	355	Travel	2017-12-07	1010259343	Long, Debra	114.68
<b>57100</b>	<b>.....</b>	<b>Agricultural Extension Service .....</b>			<b>Total: 4</b>	<b>237.95</b>
57800	429	Instructional Supplies And Materials	2017-12-20	1010259451	Keep M'town Hamblen Beautiful	1,000.00
<b>57800</b>	<b>.....</b>	<b>Storm Water Management .....</b>			<b>Total: 1</b>	<b>1,000.00</b>
58300	307	Communication	2017-12-07	1010259325	Century Link/Business Services	3.05
<b>58300</b>	<b>.....</b>	<b>Veterans' Services .....</b>			<b>Total: 1</b>	<b>3.05</b>
58600	299	Other Fringe Benefits	2017-12-14	1010259397	Hamblen County Government	212.50
<b>58600</b>	<b>.....</b>	<b>Employee Benefits .....</b>			<b>Total: 1</b>	<b>212.50</b>
58900	399	Other Contracted Services	2017-12-14	1010259382	City of Morristown	134.70
<b>58900</b>	<b>.....</b>	<b>Miscellaneous .....</b>			<b>Total: 1</b>	<b>134.70</b>
91130	716	Law Enforcement Equipment	2017-12-28	1010259480	Axon Enterprise, Inc.	36,161.85
<b>91130</b>	<b>.....</b>	<b>Public Safety Projects .....</b>			<b>Total: 1</b>	<b>36,161.85</b>
<b>Total of checks for General Fund #(101)</b>						<b>407,157.11</b>

**COMMISSION APPROVAL LISTING  
MONTHLY CHECKS**

**Page: 1**  
**Date: 12/29/2017**  
**Time: 8:26:51AM**

**Fund: 116 Solid Waste/Sanitation Fund #(116)**

<b>ACCT</b>	<b>OBJ</b>	<b>NAME</b>	<b>DATE</b>	<b>Check Nbr</b>	<b>Description</b>	<b>Amount Paid</b>
55710	299	Other Fringe Benefits	2017-12-14	1160023202	Hamblen County Government	37.50
55710	302	Advertising	2017-12-14	1160023199	Citizen Tribune	1,073.90
55710	312	Contracts With Private Agencies	2017-12-14	1160023207	Quality Waste - S & B Recycling	3,202.30
55710	336	Maintenance And Repair Services - Equipment	2017-12-07	1160023192	D&J Hydraulic Service, Inc.	898.44
55710	336	Maintenance And Repair Services - Equipment	2017-12-07	1160023196	NAPA Auto Parts Of Morristown	1,925.38
55710	336	Maintenance And Repair Services - Equipment	2017-12-07	1160023197	Triad Freightliner	216.66
55710	336	Maintenance And Repair Services - Equipment	2017-12-14	1160023204	Interstate Battery System	111.95
55710	336	Maintenance And Repair Services - Equipment	2017-12-14	1160023205	Moore's Tractor & Trailer	954.55
55710	336	Maintenance And Repair Services - Equipment	2017-12-20	1160023210	Lawson Products, Inc	51.20
55710	359	Disposal Fees	2017-12-14	1160023203	Hamblen County-Morristown Solid Waste	58,079.30
55710	412	Diesel Fuel	2017-12-07	1160023194	Fuelman	9,402.14
55710	425	Gasoline	2017-12-07	1160023194	Fuelman	216.48
55710	446	Small Tools	2017-12-07	1160023196	NAPA Auto Parts Of Morristown	500.00
55710	450	Tires And Tubes	2017-12-14	1160023200	Goforth Tire & Auto, Inc	19,833.65
55710	451	Uniforms	2017-12-28	1160023211	Cintas Corp., Loc. 207	420.80
55710	499	Other Supplies And Materials	2017-12-07	1160023193	Elliott Boots	194.99
55710	499	Other Supplies And Materials	2017-12-20	1160023208	Country Corner Restaurant	480.00
55710	499	Other Supplies And Materials	2017-12-28	1160023211	Cintas Corp., Loc. 207	179.98
<b>55710</b>	<b>.....</b>	<b>Sanitation Management .....</b>			<b>Total: 18</b>	<b>97,779.22</b>
<b>Total of checks for Solid Waste/Sanitation Fund #(116)</b>						<b>97,779.22</b>

**COMMISSION APPROVAL LISTING  
MONTHLY CHECKS**

**Page: 1**  
**Date: 12/29/2017**  
**Time: 8:27:24AM**

**Fund: 131 Highway/Public Works Fund (#131)**

ACCT	OBJ	NAME	DATE	Check Nbr	Description	Amount Paid
61000	307	Communication	2017-12-07	1313041538	Verizon Wireless	158.03
61000	307	Communication	2017-12-14	1313041540	AT&T	77.54
61000	415	Electricity	2017-12-20	1313041554	Holston Electric Cooperative	726.49
61000	415	Electricity	2017-12-28	1313041565	Morristown Utilities	30.00
61000	442	Propane Gas	2017-12-20	1313041553	Heritage Propane	704.14
61000	454	Water and Sewer	2017-12-20	1313041556	Morristown Utilities	67.00
61000	511	Vehicle And Equipment Insurance	2017-12-07	1313041536	Strate Insurance Group	22,377.00
61000	599	Other Charges	2017-12-14	1313041545	Kennedy, Thomas A.	153.80
61000	599	Other Charges	2017-12-20	1313041550	Country Corner Restaurant	480.00
61000	599	Other Charges	2017-12-20	1313041551	Elliott Boots	175.45
61000	599	Other Charges	2017-12-28	1313041563	Gravity Networks	135.00
61000	599	Other Charges	2017-12-28	1313041567	Suntrust Bankcard, NA	257.34
<b>61000</b>	<b>.....</b>	<b>Administration .....</b>			<b>Total: 12</b>	<b>25,341.79</b>
62000	404	Asphalt - Hot Mix	2017-12-14	1313041539	Apac Atlantic, Inc	1,564.20
62000	404	Asphalt - Hot Mix	2017-12-14	1313041542	Duracap Asphalt Paving Co, Inc	1,015.64
62000	404	Asphalt - Hot Mix	2017-12-20	1313041557	Newport Paving & Ready Mix	14,157.57
62000	409	Crushed Stone	2017-12-20	1313041558	Vulcan Materials Company	8,023.95
62000	436	Other Road Materials	2017-12-14	1313041547	Power Equipment Company	956.04
62000	451	Uniforms	2017-12-28	1313041562	Cintas Corp., Loc. 207	252.90
62000	467	Fencing	2017-12-14	1313041544	Highway Markings, Inc	935.00
62000	599	Other Charges	2017-12-07	1313041528	Apac Atlantic, Inc	51,088.00
<b>62000</b>	<b>.....</b>	<b>Highway And Bridge Maintenance .....</b>			<b>Total: 8</b>	<b>77,993.30</b>
63100	412	Diesel Fuel	2017-12-07	1313041530	Cocke Farmers Co-Op	908.79
63100	412	Diesel Fuel	2017-12-07	1313041531	Fuelman	2,346.26
63100	416	Equipment Parts - Heavy	2017-12-07	1313041532	Interstate Tractor	324.95
63100	416	Equipment Parts - Heavy	2017-12-07	1313041534	NAPA Auto Parts Of Morristown	1,423.68
63100	416	Equipment Parts - Heavy	2017-12-07	1313041535	Stowers Machinery Corporation	247.30
63100	416	Equipment Parts - Heavy	2017-12-20	1313041555	Moore's Tractor & Trailer	2,382.90
63100	416	Equipment Parts - Heavy	2017-12-20	1313041559	Worldwide Equip/Volunteervolvo	763.15
63100	424	Garage Supplies	2017-12-14	1313041548	Scott-Gross Co Inc	12.83
63100	425	Gasoline	2017-12-07	1313041529	BP	289.01
63100	425	Gasoline	2017-12-07	1313041531	Fuelman	990.27
63100	446	Small Tools	2017-12-07	1313041534	NAPA Auto Parts Of Morristown	999.99
63100	450	Tires And Tubes	2017-12-14	1313041543	Goforth Tire & Auto, Inc	14,796.35
<b>63100</b>	<b>.....</b>	<b>Operation And Maintenance Of Equipment .....</b>			<b>Total: 12</b>	<b>25,485.48</b>
68000	714	Highway Equipment	2017-12-28	1313041564	Kiefer Manufacturing & Sales LLC	2,950.00
68000	726	State Aid Projects	2017-12-07	1313041528	Apac Atlantic, Inc	0.00
68000	726	State Aid Projects	2017-12-28	1313041560	Apac Atlantic, Inc	153,624.87
<b>68000</b>	<b>.....</b>	<b>Capital Outlay .....</b>			<b>Total: 3</b>	<b>156,574.87</b>

Fund: 131 Highway/Public Works Fund (#131)

COMMISSION APPROVAL LISTING  
MONTHLY CHECKS

Page: 2  
Date: 12/29/2017  
Time: 8:27:24AM

ACCT	OBJ	NAME	DATE	Check Nbr	Description	Amount Paid
Total of checks for Highway/Public Works Fund (#131)						285,395.44



## Hamblen County Highway Department

3373 Herbert Harville Drive  
Morristown, TN 37813

Office: (423) 586-3273 Fax: (423) 586-5298

### MEMO

To: Bill Brittain, Hamblen County Mayor  
Randy DeBord, Finance Committee Chairman  
Doe Jarvis, Hamblen County Commission Chairman

Date: January 2, 2018

RE: Tractor Bid Received on 9/21/2017  
By Hamblen County Highway Department

In an effort to complete the purchase of a tractor and mower for use in 2018, I request that the lowest bid from "Dickson County Equipment" in the amount of \$102,000 be accepted.

Sincerely,

Barry G. Poole  
Hamblen County Road Superintendent

## Hamblen County, Tennessee Bid Tabulation

<p><b>Bid Name:</b> Tractor &amp; Cab with Boom Mower</p> <p><b>Department:</b> Highway Dept</p> <p><b>Date Bids Opened:</b> 9/21/17 @ 2:00 p.m.</p> <p><b>Finance Committee Review:</b> 10/10/2017</p> <p><b>Co. Commission Review:</b> 10/19/2017</p>	<p><b>Bid Advertisement:</b></p> <p>Citizen Tribune Newspaper - Public Notice</p> <p>Citizen Tribune Newspaper (online) - Public Notice</p> <p>Hamblen County Government Website</p> <p>Emailed 17 Approved Vendors</p>
---	---

### Vendors Bidding

	Meade Tractor	Dickson County Equipment		Chattanooga Tractor & Equipment	CMI Equipment Sales
<b>Specifications: Tractor and Cab</b>	John Deere 6110M	John Deere 6120E *Demo Model*	New Holland TS6.110	New Holland T5 Series	John Deere 6105E
<b>Engine:</b> Diesel; In-line; Wet-sleeve cylinder liners with 4 valves-in-head; US EPA final tier 4/Stage IV; After treatment type: EGR, DPF, DOC, SCR using DEF; Common rail fuel injection displacement:4/4.5L	✓	✓	✓	✓	✓
<b>Power:</b> 110 HP @ 2100 engine rpm	✓	✓	✓	✓	105HP
<b>Transmission:</b> 16-speed power quad plus (16F/16R); Left-hand power reverser	✓	24 x 12 Power Shuttle	8 x 8 full power shuttle; analog instrument cluster; parent board design	✓	12 x 12
<b>Electrical System:</b> 14 Volt, 200 amps; Battery circuit breaker	✓	✓	✓	120 amp w/ 800 CCA	✓
<b>Rear Axles and Wheel Equipment:</b> Flanged axle, 8-position adjustable steel wheels; 3-Planetary gear reduction; Rear differential lock-electronic multi-disc oil cooled	✓	✓	✓	✓	✓

	Meade Tractor	Dickson County Equipment		Chattanooga Tractor & Equipment	CMI Equipment Sales
<b>Specifications: Tractor and Cab</b>	John Deere 6110M	John Deere 6120E *Demo Model*	New Holland TS6.110	New Holland T5 Series	John Deere 6105E
<b>Front Axles:</b> MFWD; Differential lock-limited slip	✓	✓	✓	✓	✓
<b>Hydraulic System:</b> Selective control valves (rear/mid); Main pump, axial positional (displacement) 35cc/45cc; Maximum pressure, 2900 psi; Rated flow, 21.1 US gpm; Available flow at a single SCV 21.1 US gpm; Takeout oil capacity without/with additional tank, 6.6/9.8 gallon	✓	✓	✓	✓	2828psi 20gpm
<b>PTO:</b> 540 rpm @ 1932 engine rpm	✓	✓	✓	✓	✓
<b>Capacities:</b> Fuel tank, approximately 51 gallons, <b>with bottom guard</b> ; DEF tank, approximately 3.4 gallons; Cooling system, approximately 5.8 gallons; Transmission-hydraulic system, approximately 13.7 gallons	✓	✓	✓	Fuel tank 43.6 gallons	✓
<b>Wheelbase:</b> MFWD, approximately 101.6 inches	✓	✓	✓	93.7 in	✓
<b>Frame Size:</b> 2580mm, full length	✓	✓	✓	✓	2450mm
<b>Operator Station:</b> Air suspension seat; LCD instrument cluster	✓	✓	✓	✓	✓
<b>Rear Wheel Size:</b> Size 460/85R24	✓	✓	✓	460/85R34	480/85R34
<b>Front Wheel Size:</b> Size 380/85R24	✓	✓	✓	14.9 X R24	✓

	Meade Tractor	Dickson County Equipment		Chattanooga Tractor & Equipment	CMI Equipment Sales
<b>Specifications: Tractor and Cab</b>	John Deere 6110M	John Deere 6120E *Demo Model*	New Holland TS6.110	New Holland T5 Series	John Deere 6105E
<b>Rear Brakes:</b> Heavy Duty	✓	✓	✓	✓	✓
<b>Options:</b> Lockable fuel cap, DEF cap and door handles; windshield washer and wiper kit; hood guard	✓	✓	✓	✓	✓
<b>Specifications: Boom Mower</b>	Tiger Bengal 22	Diamond DBM-C-N	Diamond DBM-C-N	Tiger	Alamo Machete 2
<b>Boom Length:</b> Length = 22 feet; Cradle provision	✓	✓	✓	✓	✓
<b>Boom Control:</b> Four function proportional control joystick	✓	✓	✓	✓	✓
<b>Hydraulic System:</b> 65 hydraulic actuator	✓	✓	✓	✓	✓
<b>Warranty Option</b>	24 months or 2,000 hours	1 year or 100 hours	2 years	Tractor 2-year/ 2,000 hr; Mower 1 year full	Tractor 2 years; Mower 1 year
<b>Item Total - Tractor &amp; Cab with Boom Mower</b>	\$ 117,198.85	\$ 110,000.00	\$ 102,000.00	\$ 113,538.00	\$ 126,755.00
<b>Annual Maintenance Agreement (cost per year) if applicable</b>	NA	NA	NA	NA	NA
<b>Delivery Cost</b>	\$ -	\$ -	\$ -	\$ 900.00	\$ -
<b>Delivery Time - Number of Days</b>	150 Days	30 Days	30 Days	90 Days	5 Days
<b>Total Cost less Annual Maintenance Agreement:</b>	\$ 117,198.85	\$ 110,000.00	\$ 102,000.00	\$ 114,438.00	\$ 126,755.00


**Recommendation from Barry  
Poole for Award:**

Meade Tractor - A) Vendor bid meets all specifications.



TENNESSEE  
**Hamblen County**  
SERVICE • COMMUNITY • INDUSTRY  
OFFICE OF THE MAYOR

To: Hamblen County Commission

From: Bill Brittain, County Mayor 

Date: January 2, 2018

Re: Special Litter Grant for Community-Based Litter Prevention Projects Resolution

---

The Tennessee Department of Transportation is currently offering a special litter grant for community-based litter prevention projects. This is a two-year grant to help counties fund one-time projects or kick-start a new community service. Awarded amounts will be between \$20,000 and \$200,000. There is no local match. **I am asking for approval to apply for the grant.**

**Bill Brittain**, *County Mayor*

Resolution 18-\_\_

A RESOLUTION OF THE COUNTY COMMISSION OF HAMBLLEN COUNTY, TENNESSEE  
AUTHORIZING A SPECIAL LITTER GRANT APPLICATION

Resolution authorizing submission of an application for a Special Litter Grant focusing on community-based litter prevention projects from the Tennessee Department of Transportation and authorizing the acceptance of said grant.

**Whereas**, the Hamblen County Commission intends to apply for the aforementioned grant from the Tennessee Department of Transportation, and

**Whereas**, the contract related to the aforementioned grant effective July 1, 2018 thru June 30, 2020 will impose certain legal obligations upon Hamblen County.

**Now, therefore, be it resolved:**

1. That Bill Brittain, County Mayor of Hamblen County, is hereby authorized to apply on behalf of Hamblen County for a Special Litter Grant focusing on community-based litter prevention projects from the Tennessee Department of Transportation.
2. That should said application be approved by the Tennessee Department of Transportation, then Bill Brittain of Hamblen County is authorized to execute contracts or other necessary documents, which may be required to signify acceptance of the Special Litter Grant focusing on community-based litter prevention projects by Hamblen County.

Approved at the regular meeting held on the 18<sup>th</sup> day of January, 2018.

\_\_\_\_\_  
County Mayor

\_\_\_\_\_  
Chairman

Attest:

\_\_\_\_\_  
County Clerk


Notary: \_\_\_\_\_

Date: \_\_\_\_\_



TENNESSEE  
**Hamblen County**  
SERVICE • COMMUNITY • INDUSTRY  
OFFICE OF THE MAYOR

To: Finance Committee  
Hamblen County Commission

From: Bill Brittain, County Mayor 

Date: January 2, 2018

Re: Selection of Pharmacy Benefit Manager

---

The next step of our strategic plan to improve Hamblen County's self-insured health insurance plan is to separate the management of our pharmacy benefit from the medical claims. Our pharmacy claims totaled \$770,882 in 2017.

In partnership with Belva Hale of Sherrill Morgan (our broker/consultant for health insurance), the Mayor's office has interviewed three companies and is recommending MedBen of Newark, Ohio to manage our pharmacy benefit. We anticipate significant savings from this move with minimal impact on county employees and their families.

I am requesting the County Commission to approve awarding the pharmacy benefit management contract to MedBen of Newark, Ohio.

Do not hesitate to call me with any questions.

**Bill Brittain, County Mayor**



TENNESSEE  
**Hamblen County**  
SERVICE • COMMUNITY • INDUSTRY  
OFFICE OF THE MAYOR

To: Finance Committee  
Hamblen County Commission

From: Bill Brittain, County Mayor 

Date: January 2, 2018

Re: Alternative Transportation Pilot Project

---

The cost of transporting patients from local hospitals and county jails to and from mental health hospitals is one of the fastest growing areas of the sheriff's department budgets statewide. In response to the concerns voiced by county sheriffs, the Tennessee Department of Mental Health and Substance Abuse has issued an RFP for funding of alternative transportation pilot projects for mental health patients.

Hamblen County is one of only six jurisdictions that qualify for the 2018 grant that offers \$333,333 funding for East Tennessee with a 25% cash match. I am asking for permission from the County Commission to apply for the grant. I anticipate using funds we already use for mental health transports as our match.


Do not hesitate to call me with any questions.

**Bill Brittain, County Mayor**



T E N N E S S E E  
**Hamblen County**  
SERVICE • COMMUNITY • INDUSTRY  
OFFICE OF THE MAYOR

To: Finance Committee  
Hamblen County Commission

From: Bill Brittain, Hamblen County Mayor 

Date: January 2, 2018

Re: Transfer from Sanitation Capital Projects Fund (#173) to Capital Projects Fund (#171)

---

Several years ago, TDEC required Hamblen County to repair the cap of its old landfill site on Neblett Road. The repair work was completed in 2014 and TDEC told me last week that it is ready to begin the process to remove the site from the state's superfund list. Once it is removed from the list, the County will only be responsible for minor maintenance to the property.

There is a balance of \$78,316.72 in the Sanitation Capital Projects Fund (#173) from the repair project. **I am asking the Finance Committee to recommend to the full County Commission that we keep \$25,000 in the fund to pay for future repairs to the property and move \$53,316.72 to the Capital Projects Fund (#171) to finance future projects.**

Do not hesitate to call me with any questions or concerns.

**Bill Brittain, County Mayor**

511 West Second North Street • Morristown, TN 37814 • office. 423.586.1931 • fax. 423.585.4699

[www.HamblenCountyTN.gov](http://www.HamblenCountyTN.gov) • email. [bbrittain@co.hamblen.tn.us](mailto:bbrittain@co.hamblen.tn.us)



TENNESSEE  
**Hamblen County**  
SERVICE • COMMUNITY • INDUSTRY  
OFFICE OF THE MAYOR

### Hamblen County Commission

Month DECEMBER Year 2017

Fund #101 DEPT: CAPITAL PROJECTS

Account Number	Description	Increase	Decrease
	<b>INCREASE APPROPRIATIONS:</b>		
	<b>CAPITAL PROJECTS - PUBLIC SAFETY PROJECTS</b>		
91130.715	Land	155,000	
	<b>DECREASE FUND BALANCE:</b>		
39000.000	Unassigned		155,000

Brief Descriptions of issue:

To increase appropriations to allow for the purchase of a piece of property for the Jail Project. The property is: Annie Dorene Johnson Property located at 422 West Third North Street.

Signature: Bill Butts  
Title: County Mayor  
Date: 12-5-2017

For Finance Department Only:

Reviewed by: \_\_\_\_\_

Budget Amendment: \_\_\_\_\_

Date: \_\_\_\_\_



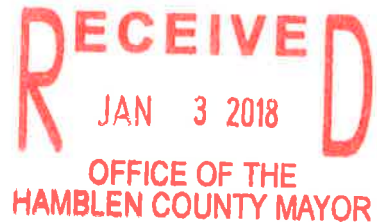
Month JANUARY Year 2018

[illegible]

To reclassify appropriations to allow for building inspections. The inspections are being contracted out while the County Building Inspector position is vacant.

Date: \_\_\_\_\_

December	2017													
Permit	Date	Applicant	Type	Address	Construction	Permit	SW	Plumbing	Mech.	Gas	Total	Tax Map	Group	Parcel
14-961	12/1/17	Lafollette	DWMH	1289 Gentry Road	\$13,000.00	\$350.00					\$350.00	047		005.09
14-962	12/1/17	Bunch	carport	3441 Wind Circle	\$1,795.00	\$25.00					\$25.00	017K	A	022.00
14-963	12/1/17	York	carport	3000 Mountain Road	\$4,600.00	\$25.00					\$25.00	037		025.01
14-964	12/1/17	Sexton	access bldg Ag Ex	1104 Three Springs Rd	\$500.00	\$0.00					\$0.00	018		034.01
14-965	12/4/17	Warren	misc-raise house	7784 Wells Road	\$24,000.00	\$70.00					\$70.00	046		028.00
14-966	12/5/17	American Tower	upgrade to cell tower	1195 Shannons Little Mtn Rd	\$24,500.00	\$50.00					\$50.00	026		048.00
14-967	12/5/17	Sprint	new antennas/upgr	2735 Shields Ferry Rd	\$24,500.00	\$50.00					\$50.00	024		159.00
14-968	12/5/17	Shelton	DWMH	4389 Peace Drive	\$81,141.00	\$350.00					\$350.00	017		063.05
14-969	12/17/17	TB mailed Jan	antenna-SBA Com		\$0.00	\$0.00					\$0.00			
14-970	12/6/17	Carlyle(Hodge)	garage 3500 sq ft	2948 Kidwell Ridge Road	\$105,000.00	\$900.00					\$900.00	031		002.02
14-971	12/7/17	Adams	DWMH	3613 Brights Pike	\$39,475.00	\$350.00					\$350.00	017		037.00
14-972	12/7/17	Bolden	DWMH	1618 Morgan Road	\$75,000.00	\$350.00					\$350.00	049		059.02
14-973	12/7/17	Crown Castle	tower equipment	1393 Bonneville Drive	\$7,500.00	\$100.00					\$100.00	033		004.15
14-974	12/7/17	Kent	House 1225 sq ft	645 Simpson Road	\$50,000.00	\$637.50	\$100.00	\$50.00	\$15.00		\$802.50	013		051.04
14-975	12/12/17	Smith	DWMH	2198 Dover Road	\$38,000.00	\$350.00					\$350.00	043		056.00
14-976	12/12/17	Long	carport	5805 Fall Creek Dock Rd	\$2,400.00	\$25.00					\$25.00	011		085.00
14-977	12/13/17	Cameron	House 3000 sq ft	3959 Harbor View Dr	\$450,000.00	\$1,786.50	\$100.00	\$95.00	\$15.00	\$15.00	\$2,011.50	017B	A	040.00
14-978	12/14/17	May	commercial	5656 Fall Creek Dock Rd	\$125,000.00	\$1,847.50					\$1,847.50			
14-979	12/18/17	Peters	accessory bldg	670 Lakeshore Drive	\$5,000.00	\$105.00					\$105.00	047J	A	015.00
14-980	12/18/17	Grizelda	addition	389 Dogwood Lane	\$2,500.00	\$96.00					\$96.00	054I	C	027.00
14-981	12/18/17	Neff	garage 1080 sq ft	5721 Long Creek Rd	\$8,095.00	\$270.00					\$270.00	062		032.14
14-982	12/18/17	Matthews	storage bldg-2 story	5609 Union Grove Rd	\$30,000.00	\$640.00					\$640.00	037		008.03
14-983	12/18/17	Wilson/Haggard	SWMH	1180 Warrensburg Rd	\$50,000.00	\$100.00					\$100.00	027		010.02
14-984	12/28/17	Frasher	Remodel 4200 sq ft	7875 Melanie Circle	\$170,000.00	\$420.00					\$420.00	046E	B	014.00
14-985	12/29/17	Smith	storage barn Ag Ex	3048 Valley Home Road	\$6,500.00	\$0.00					\$0.00	056		011.01
	Total	24		Total:	\$1,338,506.00	\$8,897.50	\$0.00	\$0.00	\$0.00	\$0.00	\$9,287.50			
Running	Total	159			\$8,686,505.77	\$44,061.35	\$1,700.00	\$1,955.00	\$135.00	\$0.00	\$58,611.30			
												ETHRA	Monthly	YTD
					Total No.	Amount		Total				HOMES	0	0
				Copies and Miscellaneous		\$0.00		\$0.00	December					
				Re-Zoning Request		\$75.00		\$75.00	Grand					
				Variance Request		\$50.00		\$0.00	Total:			\$9,862.50		
				Plat Approval		\$450.00		\$450.00						
			3 lots or more	Land Disturbance/Development		\$100.00		\$0.00	2017-2018					
				Use on Review/Site Plan Review		\$50.00		\$50.00	Running					
				Refunds				\$0.00						
				Total Collected		\$575.00			Total:			\$60,511.30		
				Running Total Collected		\$1,850.00								



LAW OFFICES  
CAPPS, CANTWELL, CAPPS & BYRD  
P.O. Box 1897  
1001 WEST FIRST NORTH STREET  
MORRISTOWN, TENNESSEE 37816-1897

PAUL R. CAPPS (1922-2003)

CHRISTOPHER P. CAPPS  
DAVID S. BYRD

ELIANA LEAL, ASSOCIATE

TELEPHONE: (423) 586-3083  
FACSIMILE: (423) 586-0513  
WEBSITE: ceeblaw.com  
E-MAIL: info@ceeblaw.com

December 29, 2017

Mr. Bill Brittain, County Mayor  
Hamblen County Courthouse  
511 West Second North Street  
Morristown, TN 37814

**RE: INVOICES FOR LEGAL SERVICES RENDERED ON BEHALF  
OF HAMBLLEN COUNTY, TENNESSEE - DECEMBER, 2017**

Dear Bill:

Please find enclosed three (3) invoices representing legal services rendered on behalf of Hamblen County, Tennessee during the month of December, 2017.

As usual, one invoice covers our General/Miscellaneous File and two (2) invoices cover separate county departments.

Please review these invoices, and if you have any questions, please do not hesitate to contact me.

With best regards, I remain,

Very truly yours,

Christopher P. Capps

CPC/alg

Enclosures

C:\USERS\AMY GRIFER\DOCUMENTS\PUBLIC FOLDERS\DOCUMENTS\HAMBLLEN COUNTY\LETTERS\2017\BRITTAIN, BILL\INVOICE-12-29-17.DOCX

# Law Office of Capps, Cantwell, Capps, & Byrd

P.O. Box 1897  
Morristown, TN 37816-1897

## INVOICE

Invoice # 271  
Date: 01/02/2018  
Due On: 02/01/2018

Hamblen County Government  
Hamblen County Courthouse  
511 West Second North Street  
Morristown, TN 37814

### 00027-Hamblen County Government

#### General Account

Type	Date	Description	Quantity	Rate	Total
Service	12/01/2017	E-mail from Kelley Barnhart re: Garcia; e-mail from Linda Noe re: records request; e-mail from and to Aaron Chapman re: Johnson property	0.20	\$150.00	\$30.00
Service	12/04/2017	E-mail from Jennifer Schmidt re: pending litigation	0.05	\$150.00	\$7.50
Service	12/07/2017	E-mail from Kelley Barnhart re: pending litigation	0.05	\$150.00	\$7.50
Service	12/08/2017	E-mail from Cindy Dibb re: 12/11 committee meeting	0.05	\$150.00	\$7.50
Service	12/11/2017	Committee meeting	1.00	\$150.00	\$150.00
Service	12/13/2017	Review Resolution; e-mails to and from Bill Brittain re: Resolution	0.45	\$150.00	\$67.50
Service	12/14/2017	E-mail from Bill Brittain re: opioid information; phone conferences with Bill Brittain re: County matters	0.10	\$150.00	\$15.00
Service	12/15/2017	E-mails from and to Bill Brittain re: resolution; e-mail from Cindy Dibb re: 12/21 commission meeting	0.15	\$150.00	\$22.50
Service	12/19/2017	Phone conference with Cindy Dibb and Bill Brittain re: resolution	0.20	\$150.00	\$30.00
Service	12/20/2017	E-mails to and from Bill Brittain re: Lowland property	0.05	\$150.00	\$7.50
Service	12/21/2017	E-mail from Kim Shands re: pending litigation; e-mail to Bill Brittain re: Lowland property; commission meeting	2.50	\$150.00	\$375.00
Service	12/27/2017	E-mail from Kelley Barnhart re: pending litigation	0.05	\$150.00	\$7.50

Total \$727.50

## Detailed Statement of Account

### Current Invoice

Invoice Number	Due On	Amount Due	Payments Received	Balance Due
271	02/01/2018	\$727.50	\$0.00	\$727.50
			Outstanding Balance	\$727.50
			Amount in Trust	\$0.00
			Total Amount Outstanding	\$727.50

Please make all amounts payable to: Law Office of Capps, Cantwell, Capps, & Byrd

Please pay within 30 days.

# Law Office of Capps, Cantwell, Capps, & Byrd

P.O. Box 1897  
Morristown, TN 37816-1897

## INVOICE

Invoice # 274  
Date: 01/02/2018  
Due On: 02/01/2018

Hamblen County Government  
Hamblen County Courthouse  
511 West Second North Street  
Morristown, TN 37814

### 00068-Hamblen County Planning Department

#### Planning

Type	Date	Description	Quantity	Rate	Total
Service	12/07/2017	E-mails to and from Tina Whitaker and John Hofer re: Rendezvous Pizzeria	0.10	\$150.00	\$15.00
Service	12/11/2017	E-mails from Tina Whitaker and John Hofer re: Rendezvous Pizzeria	0.10	\$150.00	\$15.00
Service	12/13/2017	E-mails from and to Tina Whitaker and Bill Brittain re: Rendezvous Pizzeria	0.15	\$150.00	\$22.50
Service	12/18/2017	Meeting with Bill Brittain and Tina Whitaker	0.50	\$150.00	\$75.00
Service	12/19/2017	Draft letter to Davis and Effinger; e-mails to and from Tina Whitaker and Bill Brittain re: Rendezvous	0.65	\$150.00	\$97.50
Service	12/20/2017	E-mails to and from Tina Whitaker and Bill Brittain re: Rendezvous and May; revise letter re: Rendezvous	0.40	\$150.00	\$60.00
Service	12/21/2017	E-mail to Bill Brittain re: Rendezvous; e-mails from and to Tina Whitaker re: May	0.20	\$150.00	\$30.00
Service	12/22/2017	Draft letter to May	0.20	\$150.00	\$30.00
Service	12/27/2017	E-mails from and to Tina Whitaker re: May; finalize letters and take to post office for certified mailing	0.20	\$150.00	\$30.00
Expense	12/27/2017	Reimbursable expense: Advanced certified mail (letters to Davis, Effinger & May)	1.00	\$26.36	\$26.36
Service	12/28/2017	E-mails to and from Tina Whitaker re: May; e-mail to Chris May	0.20	\$150.00	\$30.00

Total \$431.36

## Detailed Statement of Account

### Current Invoice

Invoice Number	Due On	Amount Due	Payments Received	Balance Due
274	02/01/2018	\$431.36	\$0.00	\$431.36
			Outstanding Balance	\$431.36
			Amount in Trust	\$0.00
			Total Amount Outstanding	\$431.36

Please make all amounts payable to: Law Office of Capps, Cantwell, Capps, & Byrd

Please pay within 30 days.

# Law Office of Capps, Cantwell, Capps, & Byrd

P.O. Box 1897  
Morristown, TN 37816-1897

## INVOICE

Invoice # 273  
Date: 01/02/2018  
Due On: 02/01/2018

Hamblen County Sheriff's Department  
511 West Second North Street  
Morristown, TN 37814

### 00043-Hamblen County Sheriff's Department

### Sheriff's Department

Type	Date	Description	Quantity	Rate	Total
Service	12/18/2017	E-mails from and to Debbie Hammond re: jail policy and procedures	0.20	\$150.00	\$30.00
Service	12/19/2017	E-mail from Debbie Hammond re: policies and procedures	0.05	\$150.00	\$7.50
Total					\$37.50

### Detailed Statement of Account

#### Current Invoice

Invoice Number	Due On	Amount Due	Payments Received	Balance Due
273	02/01/2018	\$37.50	\$0.00	\$37.50
Outstanding Balance				\$37.50
Amount in Trust				\$0.00
Total Amount Outstanding				\$37.50

Please make all amounts payable to: Law Office of Capps, Cantwell, Capps, & Byrd

Please pay within 30 days.

Invoice # 273 - 01/02/2018

MONTHLY REPORT  
Hamblen County Coroner  
P.O. Box 1479  
Morristown, Tennessee 37816-1479  
Phones (423)Home 581-6229 Fax 289-1262 Cell 301-6322

January 2, 2018

Hamblen County Commission  
C/O Mr. Bill Brittain, County Mayor  
Hamblen County Court House  
Morristown, Tennessee 37814

**RECEIVED**  
JAN 2 2018  
OFFICE OF THE  
HAMBLEN COUNTY MAYOR

Dear Commissioners:

The following Coroner calls were investigated by me during the month of December along with being on call 24/7/365, recording/maintaining statistics, prepare reports, training, assisting, directing and reviewing each call, and the work of all Deputy Coroners and, serving as liaison between Medical Examiner and Pathologist; collecting, preparing and shipping toxicology specimens and reviewing/approving all cremation requests.

CALL#	CASE#	DATE	NAME, AGE, HOME ADDRESS *1
1.	17533	12-05-17	Mr. James Pearsons, 85, Bean Station, TN
2.	17535	12-08-17	Mr. Charlie Rines, 89, 3245 Reeds Chapel Road
3.	17537	12-09-17	Mr. Glenn Musick, 72, 114 Pinkney Circle
4.	17539	12-09-17	Mr. Eddie Hall, 64, Talbott, TN
5.	17540	12-09-17	Mrs. Sara Norris, 86, 532 Redwood
6.	17542	12-11-17	Mrs. Mildred Householder, 92, Maryville, TN
7.	17546	12-12-17	Mr. H. Roy Johnson, 88, 2445 Audry Lane
8.	17550	12-13-17	Mrs. Wanda Seals, 73, 1865 Thompson Creek Road
9.	17551	12-15-17	Mrs. Josie West, 94, 543 North Jackson Street
10.	17552	12-15-17	Mr. Adrian Hale, 71, 4576 Saint Paul Road
11.	17553	12-15-17	Mrs. Martha Ramsey, 72, 1010 Lloyd Street
12.	17556	12-18-17	Mrs. Mary Hazelwood, 96, 3006 Bethel Road
13.	17558	12-19-17	Mrs. Misty Shepard, 36, White Pine, TN
14.	17559	12-19-17	Mr. William Lehnherr, 68, 4537 Fish Hatchery Road
15.	17560	12-19-17	Mrs. Joyce Wilson, 71, 1911 Slop Creek Road
16.	17562	12-20-17	Mrs. Betty Smith, 81, 2370 Talley Road
17.	17563	12-21-17	Mr. Tommy Clement, 71, 3730 Dan Drive
18.	17567	12-25-17	Mr. John Goodman, 75, 1431 Madison Street
19.	17568	12-25-17	Mr. James Miller, 77, Rutledge, TN
20.	17570	12-29-17	Mrs. Yvonne Lillard, 70, Newport, TN
21.	17574	12-31-17	Mrs. Alma Clark, 80, 4464 Chucky River Road
22.	17575	12-31-17	Mr. Earnest Horner, 71, 2475 Mountain Road

If I may ever provide any additional information or assistance, please feel free to contact me at any time on my cell phone 423-312-6322.

  
Edna Davis  
Hamblen County Coroner

CC: Hamblen County Medical Examiner

\* Indicates Autopsy Performed

\*1 All home addresses are Hamblen County unless otherwise stated.

& Toxicology Samples Collected by Coroner's Office and sent to: AXIS Forensic Toxicology (Formerly AIT Laboratories), Indianapolis, IN

MONTHLY REPORT  
Hamblen County Deputy Coroner  
Post Office Box 577  
Russellville, Tennessee 37860-0577  
Phone: 423-585-7117

January 2, 2018

Hamblen County Commission  
C/O Mr. Bill Brittain, County Mayor  
Hamblen County Court House  
Morristown, Tennessee 37814

Dear Commissioners:

The following Coroner calls were answered by me during the month of December.

CALL#	CASE#	DATE	NAME, AGE, HOME ADDRESS *1
1.	17532	12-04-17	Miss. Kathy Dotson, 54, 1337 Harrell Street
2.	17534	12-07-17	Mrs. Barbara Zanzinger, 89, 2090 Silver City Road
3.	17541	12-10-17	Mr. Johnny Lawson, 70, Rutledge, TN
4.	17543	12-11-17	Mr. Dennis Lawson, 58, 1004 East Main Street
5.	17548	12-13-17	Mr. Brett Turner, 21, 2330 Patricia Circle
6.	17549	12-13-17	Mr. Raymond Herbst, 80, Rogersville, TN
7.	17554	12-16-17	Mrs. Willie Hubbard, 73, White Pine, TN
8.	17555	12-16-17	Ms. Deann Casselman, 55, 1719 Thomas R. James Drive
9.	17566	12-24-17	Mr. George Johnson, 78, 6970 Windgate Court
10.	17573	12-30-17	Mr. Robert Trobaugh, 69, Talbott, TN

I certify that I attended to the cases listed above. I request the allocated fees of \$40.00 per call:

10 Calls X \$40. = \$400.00

Sincerely,

SIGNATURE ON FILE  
J.R. Thompson, Jr.  
Deputy Coroner

erd/wbl

CC: Hamblen County Medical Examiner

\* Indicates Autopsy Performed

\*1 All home addresses are Hamblen County unless otherwise stated.

& Toxicology Samples Gathered and Sent to AXIS Forensic Toxicology (Formerly AIT Laboratories), Indianapolis, IN

MONTHLY REPORT  
Hamblen County Deputy Coroner  
1925 Deer Ridge Drive  
Morristown, Tennessee 37813  
Phone: 423-586-2524

January 2, 2018

Hamblen County Commission  
C/O Mr. Bill Brittain, County Mayor  
Hamblen County Court House  
Morristown, Tennessee 37814

Dear Commissioners:

The following Coroner calls were answered by me during the month of December.

CALL#	CASE#	DATE	NAME, AGE, HOME ADDRESS *1
1.	17536	12-08-17	Mrs. Gail Morris, 68, 1245 Joe Hall Road
2.	*17561	12-20-17	Robert Jarrett, 32, Homeless
3.	*17569	12-26-17	Miss. Angela Bernard, 33, Homeless
4.	17571	12-29-17	Mr. Bruce Seal, 58, Tazewell, TN
5.	17572	12-29-17	Mr. Donald Kyle, 64, 524 Sherwood Drive

I certify that I attended to the cases listed above. I request the allocated fees of \$40.00 per call:

5 Calls X \$40. = \$200.00

Sincerely,

SIGNATURE ON FILE

Todd Giles  
Deputy Coroner

erd/jp

CC: Hamblen County Medical Examiner

\* Indicates Autopsy Performed

\*1 All home addresses are Hamblen County unless otherwise stated.

& Toxicology Samples Sent to AXIS Forensic Toxicology (Formerly AIT Laboratories), Indianapolis, IN

MONTHLY REPORT  
Hamblen County Deputy Coroner  
7763 Melanie Circle  
Talbott, Tennessee 37877  
Phone: 423-586-6310

January 2, 2018

Hamblen County Commission  
C/O Mr. Bill Brittain, County Mayor  
Hamblen County Court House  
Morristown, Tennessee 37814

Dear Commissioners:

The following Coroner calls were answered by me during the month of December.

CALL#	CASE#	DATE	NAME, AGE, HOME ADDRESS *1
1.	17538	12-09-17	Ms. Cheryl Flores, 59, 2036 Buffalo Trail
2.	17544	12-11-17	Mr. Steve Deal, 70, 321 Rosedale Avenue
3.	17545	12-12-17	Ms. Tammy Myers, 54, 218 Brittian Drive
4.	17565	12-23-17	Mr. Raymond Campbell, 75, 1566 Jessee Bean Circle

I certify that I attended to the cases listed above. I request the allocated fees of \$40.00 per call:

4 Calls X \$40. = \$160.00

Sincerely,

SIGNATURE ON FILE

Jimmy Peoples  
Deputy Coroner

erd/jp

CC: Hamblen County Medical Examiner

\* Indicates Autopsy Performed

\*1 All home addresses are Hamblen County unless otherwise stated.

& Toxicology Samples Sent to AXIS Forensic Toxicology (Formerly AIT Laboratories), Indianapolis, IN

MONTHLY REPORT  
Hamblen County Deputy Coroner  
437 Britton Drive  
Talbott, Tennessee 37877  
Phone: 423-312-7510

January 2, 2018

Hamblen County Commission  
C/O Mr. Bill Brittain, County Mayor  
Hamblen County Court House  
Morristown, Tennessee 37814

Dear Commissioners:

The following Coroner calls were answered by me during the month of December.

CALL#	CASE#	DATE	NAME, AGE, HOME ADDRESS *1
1.	17547	12-12-17	Mr. Joseph Kluck, 68, Ewing, VA
2.	17557	12-18-17	Mrs. Deldbres Brown, 87, 204 Mohawk Street
3.	17564	12-23-17	Mrs. Vivian Price, 88, 739 East Second North Street

I certify that I attended to the cases listed above. I request the allocated fees of \$40.00 per call:

3 Calls X \$40. = \$120.00

Sincerely,

SIGNATURE ON FILE

Jeffery Holt  
Deputy Coroner

erd/jp

CC: Hamblen County Medical Examiner

\* Indicates Autopsy Preformed

\*1 All home addresses are Hamblen County unless otherwise stated.

& Toxicology Samples Sent to AXIS Forensic Toxicology (Formerly AIT Laboratories), Indianapolis, IN

**HAMBLEN COUNTY CORONER'S ANNUAL STASTICS**

CALENDAR YEAR	*1991	1992	1993	1994	1995	1996	1997	1998	1999	2000	2001	2002	2003	2004	2005	2006	2007	2008	2009	2010	2011	2012	2013	2014	2015	2016	2017	TOTALS
TOTAL CALLS	123	223	224	233	267	253	267	280	255	300	282	329	322	324	352	316	393	404	398	412	362	376	433	488	440	494	575	9,125
ATTENDED BY CORONER	106	177	159	149	186	170	189	171	180	196	204	245	233	237	232	184	219	248	250	268	198	208	228	251	222	258	299	5,667
BY DEPUTY CORONER	17	46	65	84	81	83	78	109	75	104	78	84	89	87	120	132	174	156	148	144	164	168	205	237	218	236	276	3,458
Autopsies Ordered	16	22	18	22	19	28	27	27	34	42	38	41	37	31	33	32	36	35	35	36	40	43	45	33	42	43	36	891
Toxicology Coroner Drawn		NA	NA	NA	NA	NA	NA	NA	NA	NA	NA	NA	NA	NA	NA	NA	8	10	8	18	17	15	17	14	13	14	16	150
**CAUSE OF DEATH																												
Heart Disease	56	101	110	116	117	103	97	104	96	118	108	112	107	110	127	109	132	131	132	128	112	122	117	128	110	158	146	3,106
Cancer	24	34	44	36	48	67	69	71	64	85	73	82	87	83	79	74	80	95	89	91	82	77	108	125	112	123	143	2,145
Brain Disease/Stroke	12	25	26	24	22	20	26	28	17	23	15	29	17	22	30	24	30	31	39	44	40	42	40	50	45	45	71	837
Respiratory Disease	7	14	3	12	14	12	19	15	22	17	21	29	18	19	22	16	30	39	42	37	23	24	42	60	58	67	55	737
Toxicity (Drug Abuse)	2	5	4	2	8	9	8	10	11	13	12	14	20	21	25	25	48	39	48	53	46	49	31	35	29	32	26	625
Accidental	9	13	10	17	21	15	13	10	14	21	10	17	18	11	16	15	14	16	5	17	9	16	15	16	13	13	22	386
Suicide	7	7	8	7	6	8	7	6	7	4	6	5	8	9	11	6	11	6	5	7	8	7	17	14	15	15	9	226
Sepsis	0	2	0	1	3	4	7	6	4	1	4	5	7	6	10	7	7	10	7	8	9	6	10	10	7	8	33	182
Renal Failure	1	1	1	5	2	2	3	7	1	4	5	7	5	7	7	8	13	4	4	5	7	6	11	18	21	12	30	197
Birth Defect	1	7	4	1	5	1	2	0	2	1	2	6	10	6	3	8	4	7	7	1	7	3	4	5	4	4	3	108
Liver Disease/Failure	0	2	3	2	5	4	3	2	1	2	4	2	3	2	1	5	7	5	4	4	3	2	8	9	9	4	7	103
Pulmonary Embolus	0	3	4	0	0	1	3	4	3	2	6	9	4	4	5	3	3	4	8	4	1	6	4	5	4	8	15	113
GI Bleed	1	3	2	2	5	1	4	5	4	1	3	4	3	8	5	4	1	3	0	4	5	5	11	6	4	0	9	103
Homicide	2	2	0	2	3	1	4	6	3	1	4	4	9	3	2	2	2	2	2	2	1	2	3	0	3	0	3	68
Fire/Smoke Inhalation	0	0	0	0	4	1	0	1	2	1	1	0	0	1	0	1	0	0	0	2	2	0	4	0	0	0	0	20
HIV/Aids	0	1	1	2	1	2	1	0	1	2	3	1	1	5	2	1	2	0	0	1	0	1	0	0	3	2	1	34
Other	1	3	4	4	3	2	1	5	3	4	5	3	5	7	7	8	9	12	6	4	7	8	8	3	3	2	3	130
Pending Autopsy/Tox	0	0	0	0	0	0	0	0	0	0	0	0	0	0	0	0	0	0	0	0	0	0	0	0	0	0	5	5
AGES in Years:																												
0- 9	3	7	6	2	8	4	4	4	5	10	7	8	11	6	7	10	8	11	12	7	8	7	6	5	9	6	5	186
10-19	2	4	3	2	3	4	3	2	2	3	0	2	5	3	7	4	5	2	3	9	2	3	2	3	3	2	6	89
20-29	6	8	7	11	7	7	7	3	8	6	10	8	13	10	5	8	7	5	3	12	8	8	9	4	7	13	13	217
30-39	7	10	11	13	16	17	13	4	13	10	10	12	17	16	16	11	18	17	11	13	13	13	16	20	18	12	13	360
40-49	9	12	13	15	22	17	19	19	16	21	18	29	20	23	24	21	28	31	21	22	38	38	35	33	32	20	27	623
50-59	20	30	24	19	27	35	26	45	40	44	34	51	39	36	52	39	53	55	57	52	44	47	55	63	59	66	75	1,187
60-69	26	39	55	44	51	41	71	58	45	63	63	61	64	55	64	63	75	88	95	81	68	63	91	95	88	81	116	1,804
70-79	22	59	53	52	73	78	57	76	58	76	67	75	74	88	74	77	86	99	96	93	85	70	98	114	93	138	125	2,156
80-89	20	40	43	61	41	38	52	0	52	45	53	60	58	67	81	60	77	72	72	91	77	94	95	105	98	120	105	1,777
90-99	8	14	7	14	19	11	14	12	15	20	19	22	20	20	20	23	26	22	28	32	18	31	25	42	32	33	48	595
100+	0	0	2	0	0	1	1	0	1	2	1	1	1	0	2	0	1	2	0	0	1	2	1	4	3	2	3	31

Coroner estimates that tobacco use contributed to 39% of the 2015 deaths. Coroner estimates that tobacco use contributed to 44% of the 2016 deaths.

Coroner estimates that tobacco use contributed to 41% of the 2017 deaths.

Respectfully submitted, Eddie R. Davis, Hamblen County Coroner



RECEIVED  
DEC 12 2017  
TENNESSEE  
Hamblen County  
SERVICE • COMMUNITY • INDUSTRY  
OFFICE OF THE MAYOR  
OFFICE OF THE MAYOR

Month DECEMBER Year 2017[illegible]

To reclassify appropriations from office supplies to rentals to allow for the lease on the Cannon copier.

Date:

For Finance Department Only:  
Reviewed by: MW  
Budget Amendment 101-028

Hamblen County Government  
**PUBLIC SERVICES COMMITTEE**

Monday, January 8, 2018  
*Immediately Following Adjournment of Finance Committee*  
*Hamblen County Health Department Conference Room*

**AGENDA**

1. **Call to Order** – *Chairman Howard Shipley*
2. **Visitors Wishing to Address the Committee** – *Chairman Howard Shipley*  
(Visitors will be allotted 5 minutes to speak)
3. **Old Business** – *Chairman Howard Shipley*
  - a. None
4. **New Business** – *Chairman Howard Shipley*
  - a. Approval of Hamblen County Road List – *Road Superintendent Barry Poole*
5. **Items of Interest (No Action Necessary)** – *Chairman Howard Shipley*
  - a. Morristown-Hamblen Humane Society – Reports for December 2017
6. **Adjournment** – *Chairman Howard Shipley*



Howard Shipley  
*Chairman*

Tim Goins  
*Vice-Chairman*

Louis "Doe" Jarvis  
*Ex-Officio*

Larry Carter  
*Member*

Hubert Davis  
*Member*

Randy DeBord  
*Member*

Stancil Ford  
*Member*

John Smyth  
*Member*

Johnny Walker  
*Member*

## HAMBLEN COUNTY 2017 ROAD LIST

ROAD	BEGINNING	ENDING	LENGTH MI	SURFACE TYPE	SURFACE WIDTH	CLASS
ACADEMY DR.	COUNTRY ROAD	MOUNTAIN LAUREL	0.31	ASP	24	1
ACORN DR.	SEVEN OAKS DR.	SUSSEX LN.	0.09	ASP	24	1
AILSHIE RD.	WITT ROAD	WATKINS CHAPEL ROAD	0.35	ASP	20	2
ALEXANDER RD.	CHUCKY RIVER RD.	DEAD END	0.52	ASP	18	2
ALISHA AVE.	BRIGHTS PIKE	CUL-DE-SAC	0.40	ASP	24	1
ALLEN RD.	WINDY COVE LN.	LAKESHORE RD.	0.09	ASP	22	2
ALPHA DR.	COLLINSON FORD RD.	DEAD END	0.27	BST	22	2
AMANDA AVE.	ELLAREE DRIVE	DEAD END	0.05	ASP	20	2
AMY DR.	BUELL STREET	DEARING ROAD	0.43	ASP	16	3
ANDERSON BEND RD.	THREE SPRINGS RD.	MULLINS ROAD	2.83	ASP	20	2
ANDREW CIR.	ANDREW JOHNSON HWY.	GLENN DRIVE	0.47	ASP	22	2
ANNE CIR.	GRAZELAND DRIVE	DEAD END	0.12	ASP	22	2
APOSTLE RD.	CENTRAL CHURCH ROAD	KIDWELLS RIDGE ROAD	0.64	ASP	24	1
APPLETREE CIR.	ORCHARD GROVE	CUL-DE-SAC	0.30	ASP	24	1
ARC DR.	MILBURN STREET	GRAY STREET	0.07	ASP	16	3
ARCHER CIR.	BROOKS DRIVE	ANDREW JOHNSON HWY	0.23	ASP	20	2
ARDEN LN.	DEAD END	ST HWY 160	0.61	ASP	16	3
ARROW DR.	INDIAN TRAIL	TOMAHAWK HILL	0.34	ASP	16	2
ARTHUR DR.	CANTER DRIVE	DEAD END	0.05	ASP	12	3
ARVIN RD.	CEDAR CREEK ROAD	DEAD END	0.11	ASP	12	3
ASHFORD DR.	DANBURY DRIVE	BROCKLAND DRIVE	0.32	ASP	24	1
ASHLEY CT.	SCARLET DRIVE	CUL-DE-SAC	0.09	ASP	24	1
AUDREY LN.	SHIRLEY LANE	DEAD END	0.07	ASP	22	2
AUTUMN LN.	STUFFEL ROAD	DEAD END	0.13	ASP	24	1
AVERY LN.	MAYES ROAD	DEAD END	0.06	ASP	24	1
AZALEA CT.	WISTERIA DRIVE	DEAD END	0.14	ASP	24	1
BALCH ST.	CHAPMAN STREET	SOUTH CUMBERLAND	0.22	ASP	24	1
BARBARA DR.	BRITTON DRIVE	DEAD END	0.74	ASP	24	1
BARDING DR.	FISH HATCHERY ROAD	DEAD END	0.45	ASP	24	1
BARNARD DR.	OLD RUSSELLVILLE PIKE	HIGHWAY 11-E	0.04	ASP	14	3
BAYBERRY DR.	WINDFIELD DR.	CUL-DE-SAC	0.04	ASP	24	1
BEACON LIGHT RD.	WARRENSBURG ROAD	SILVER CITY ROAD	2.09	ASP	22	2
BEACON RD.	GREENBRIAR ROAD	JEFFERSON COUNTY LINE	0.92	ASP	20	2
BEAR SPRINGS RD.	ACADEMY DRIVE	DEAD END	0.18	ASP	24	1
BEATRICE DR.	OLD KENTUCKY ROAD	DEAD END	0.06	ASP	12	3
BEAVER RD.	LAMPKIN ROAD	FALCON ROAD	0.26	ASP	17	3
BECK LN.	ANDREW JOHNSON HWY.	DEAD END	0.14	ASP	19	2
BEECHURST AVE.	BUXTON ROAD	RIVERVIEW DRIVE	0.05	ASP	18	2

## HAMBLEN COUNTY 2017 ROAD LIST

ROAD	BEGINNING	ENDING	LENGTH MI	SURFACE TYPE	SURFACE WIDTH	CLASS
BEECHWOOD CIR.	RAVENWOOD DRIVE	COTTON WOOD LANE	0.28	ASP	24	1
BELLWOOD RD. N.	ANDREW JOHNSON HWY	DEAD END	0.25	ASP	20	2
BELLWOOD RD. S.	ANDREW JOHNSON HWY	MAPLE VALLEY ROAD	1.25	ASP	20	2
BENJAMIN BLVD.	BRENTWOOD DRIVE	BRENTWOOD DRIVE	0.27	ASP	24	4
BENT CREEK RD.	SILVER CITY ROAD	COUNTY LINE	2.27	BST	14	3
BENT VIEW LN.	STONEHENGE	CUL-DE-SAC	0.07	ASP	24	1
BENTON RD.	ANDREW JOHNSON HWY	WALL ST.	0.06	ASP	24	1
BERNIE CIR.	BUELL STREET	BUELL STREET	0.50	ASP	18	2
BERTIE CIR.	OLD FORD RD.	DEAD END	0.04	ASP	22	2
BETH DR.	JARRELL ROAD	DEAD END	0.40	ASP	24	1
BETHEL RD.	ST HWY 160	FISH HATCHERY ROAD	1.00	ASP	20	2
BETHESDA RD.	ANDREW JOHNSON HWY	OLD KENTUCKY ROAD	0.82	ASP	17	3
BETSY LN.	VENNIE CIRCLE	FORD ROAD	0.11	ASP	22	2
BIG ELM DR.	ESSEX LANE	SEVEN OAKS DRIVE	0.15	ASP	24	1
BIG ORANGE DR.	WIN VUE DRIVE	CUL-DE-SAC	0.65	BST	24	1
BIG WOODS DR.	HERRON DR.	CUL-DE-SAC	0.17	ASP	18	2
BILL CIR.	TINA CIRCLE	DEAD END	0.09	ASP	18	2
BIRCHWOOD CIR.	GREEN HILL DRIVE	CUL-DE-SAC	0.13	ASP	22	2
BLACKBERRY LN.	BRANDY DRIVE	CUL-DE-SAC	0.10	ASP	26	1
BLUE RIDGE DR.	CLEAR VIEW ROAD	DEAD END	0.38	ASP	22	2
BLUEBIRD CIR.	INMAN BEND	INMAN BEND	0.59	ASP	24	1
BOARDWALK CIR.	OLD KENTUCKY	OLD KENTUCKY	0.82	ASP	24	1
BOAT DOCK RD.	CEDAR HILL ROAD	DEAD END	0.46	ASP	20	2
BOAT LAUNCH RD.	BRIGHTS PIKE	CUL-DE-SAC	0.28	ASP	18	2
BOATMANS MTN. RD.	NOES CHAPEL	MACEDONIA	3.38	ASP	20	2
BOATMANS RIDGE RD.	BOATMAN MTN. RD.	DEAD END	0.74	ASP	16	3
BOB WHITE TRAIL	FALL CREEK DOCK	DEAD END	0.11	ASP	12	4
BOBBIE CT.	DAN DRIVE	CUL-DE-SAC	0.03	ASP	24	1
BOHANAN RD.	TALEY ROAD	DEAD END	0.19	ASP	12	4
BOND CIR.	JULIAN AVENUE	CUL-DE-SAC	0.05	ASP	22	2
BONNEVILLE DR.	LECONTE STREET	CUL-DE-SAC	0.30	ASP	26	1
BONNIE LN.	ENKA HWY	CUL-DE-SAC	0.18	ASP	20	2
BOUNDS DR.	ALPHA VALLEY HOME ROAD	REGGIE DRIVE	0.04	ASP	20	2
BOW TRAIL	LAKESHORE RD.	CUL-DE-SAC	0.18	ASP	20	2
BRAD DR.	LAKE DRIVE	CUL-DE-SAC	0.06	ASP	24	1
BRADY DR.	ANDREW JOHNSON	FOX DRIVE	0.36	ASP	18	2
BRANDI DR.	ALISHA AVENUE	CUL-DE-SAC	0.17	ASP	24	1
BREEDING PIKE RD.	MAPLE VALLEY	DEAD END	0.45	BST	16	3

## HAMBLEN COUNTY 2017 ROAD LIST

ROAD	BEGINNING	ENDING	LENGTH MI	SURFACE TYPE	SURFACE WIDTH	CLASS
BRENTWOOD DR.	COTTONWOOD DRIVE	E. BRENTWOOD DRIVE	0.63	ASP	24	1
BRENTWOOD DR. E.	BRENTWOOD DRIVE	MURRELL ROAD	0.61	ASP	24	1
BRIAR CT.	CLAUDETTE DRIVE	WOODWARD DRIVE	0.13	ASP	24	1
BRIARWOOD DR.	GREENBRIAR ROAD	CUL-DE-SAC	0.30	ASP	22	2
BRIGHTON LN.	CARROLL ROAD	DEAD END	0.11	ASP	26	1
BRIGHT'S PIKE RD.	CHEROKEE PARK	FALL CREEK DOCK	5.63	ASP	24	1
BRIMER RD.	VINEYARD ROAD	DEAD END	0.37	ASP	16	3
BRITT LN.	SHIELDS FERRY	DEAD END	0.65	ASP	24	1
BRITTON DR.	ANDREW JOHNSON HWY.	HUNTER ROAD	0.74	ASP	20	2
BROCK LN.	VALLEY HOME ROAD	DEAD END	0.21	BST	24	1
BROCKLAND DR.	DOVER ROAD	STAPLETON ROAD	1.14	ASP	26	1
BROCKWOOD DR.	DOVER ROAD	BROCKLAND DRIVE	0.40	ASP	26	1
BROGAN RD.	ALPHA VALLEY HOME	DEAD END	0.19	ASP	18	2
BROOKDELL DR.	MULLINS	CUL-DE-SAC	0.21	ASP	24	1
BROOKS DR.	ANDREW JOHNSON HWY	DEAD END	0.14	ASP	20	2
BROOKSIDE DR.	SULPHUR SPRINGS	CUL-DE-SAC	0.22	ASP	24	1
BROOKVIEW DR.	MILLSTONE DRIVE	CUL-DE-SAC	0.04	ASP	24	1
BROUGHTON CT.	WELLINGTON BLVD.	CUL-DE-SAC	0.07	ASP	24	1
BROWNING WAY	REMMINGTON DRIVE	PHILLIP LANE	0.31	ASP	24	1
BROYLES LN.	CALVIN ROAD	CALVIN ROAD	0.24	BST	20	2
BRUCE ST.	STANDIFER LANE	KIDWELLS RIDGE	0.06	ASP	18	2
BUCKINGHAM DR.	MARY STREET	LEOLA STREET	0.12	ASP	24	1
BUELL CHAPEL RD.	ST. PAUL ROAD	SPENCER HALE	1.47	BST	20	2
BUELL ST.	BERNIE CIRCLE	DEARING ROAD	1.09	ASP	18	2
BUGGY RD.	BOATMANS RIDGE	DEAD END	0.13	ASP	14	3
BULLARD DR.	PANTHER CREEK	PINEWOOD CIRCLE	0.21	ASP	24	1
BURKE LN.	BRITTON DRIVE	DEAD END	0.11	ASP	18	2
BURL LANE	OLD KENTUCKY	DEAD END	0.25	ASP	15	3
BUTLER ST.	ENGLISH STREET	DEAD END	0.06	ASP	22	2
BUTTERFLY CT.	HUMMINGBIRD LN.	CUL-DE-SAC	0.20	ASP	24	1
BUXTON DR.	LANGDON ROAD	DEAD END	0.04	ASP	18	2
BYRD RD.	CEDAR CREEK ROAD	WINCHESTER AVENUE	2.01	ASP	16	3
BYRON DR.	MELANIE CIRCLE	CUL-DE-SAC	0.13	ASP	24	1
CAIN MILL RD.	THREE SPRINGS	THREE SPRINGS	1.57	ASP	20	2
CALVIN RD.	HELTON-GABY ROAD	BROYLES LANE	0.19	ASP	20	2
CAMBRIDGE CIR.	THOMPSIE DRIVE	HARVEY DRIVE	0.33	ASP	24	1
CAMDEN LN.	WARRENSBURG RD.	DEAD END	0.43	ASP	15	3
CAMERON RD.	PANTHER CREEK	KIDWELLS RIDGE	2.18	ASP	25	1

## HAMBLEN COUNTY 2017 ROAD LIST

ROAD	BEGINNING	ENDING	LENGTH MI	SURFACE TYPE	SURFACE WIDTH	CLASS
CANARY LN.	MEADOW RUN DRIVE	MEADOW RUN DRIVE	0.25	ASP	24	1
CANEY FORK RD.	ANDREW JOHNSON	COUNTY LINE	0.64	BST	20	2
CANNERY RD.	WALL STREET	ANDREW JOHNSON	0.41	ASP	15	3
CANNON CIR.	SCENIC LAKE CIRCLE	CUL-DE-SAC	0.04	ASP	25	1
CANTER DR.	HELTON LANE	ARTHUR DRIVE	0.27	ASP	20	2
CANTERBURY DR.	MAPLE LEAF DRIVE	SEVEN OAKS DRIVE	0.25	ASP	24	1
CANTER-KING RD.	SPRINGVALE	ST. RT. 160	0.94	ASP	20	2
CARL DR.	STEADMAN ROAD	CARLANNA DRIVE	0.08	BST	10	4
CARLANNA DR.	ANDREW JOHNSON	DEAD END	0.23	BST	18	2
CARLYLE AVE.	CEDAR CREEK ROAD	CUL-DE-SAC	0.25	ASP	24	1
CARMEL DR.	SEALS LANE	BIG WOODS DRIVE	0.15	ASP	20	2
CARNATION DR.	WISTERIA DRIVE	CUL-DE-SAC	0.22	ASP	24	1
CARROLL RD.	DOVER	ANDREW JOHNSON	2.37	ASP	19	2
CASIO ST.	ROSA CIRCLE	OLD KENTUCKY ROAD	0.13	ASP	20	2
CASTAIN DR.	SOUTH CUMBERLAND	DEAD END	0.33	ASP	21	2
CATAWBA LN.	SEVEN OAKS DRIVE	CUL-DE-SAC	0.15	ASP	24	1
CATRON LN.	W. ECONOMY	DEAD END	0.40	ASP	15	3
CAUGHORN DR.	NICHOLSON ROAD	ANDREW JOHNSON	0.08	BST	18	2
CEDAR COVE DR.	COPPER RIDGE ROAD	CUL-DE-SAC	0.23	ASP	24	1
CEDAR CREEK CHURCH RD.	BRIGHT'S PIKE	DEAN END	0.80	ASP	14	3
CEDAR CREEK RD.	ANDREW JOHNSON	CUL-DE-SAC	2.34	ASP	23	2
CEDAR GROVE RD.	SIMPSON ROAD	COUNTY LINE	0.15	ASP	24	1
CEDAR HILL RD.	PANTHER CREEK	LAKESHORE RD.	1.89	ASP	24	1
CEDAR TRACE LN.	PINE BARREN DRIVE	CUL-DE-SAC	0.09	ASP	24	1
CEDARWOOD LN.	RAVENWOOD DRIVE	CUL-DE-SAC	0.08	ASP	24	1
CELESTE AVE.	RIDGEMONT DRIVE	CUL-DE-SAC	0.20	ASP	26	1
CENTRAL CHURCH RD.	ANDREW JOHNSON	JOE STEPHENS ROAD	1.37	ASP	22	2
CHAN LN.	GRAY ST.	RODDY DRIVE	0.04	ASP	24	1
CHAPMAN ST.	BALCH STREET	DEAD END	0.19	ASP	22	2
CHARLENE DR.	BETH DRIVE	CUL-DE-SAC	0.19	ASP	24	1
CHARLESTON CT.	WESTOVER PLACE	CUL-DE-SAC	0.07	ASP	24	1
CHARLIE'S DR.	NICHOLSON ROAD	ANDREW JOHNSON	0.14	ASP	22	2
CHEROKEE DR.	MCBRIDE ROAD	COLE ROAD	3.28	ASP	23	2
CHERRY BLOSSOM LN.	CHERRY BROOK LANE	CUL-DE-SAC	0.19	ASP	24	1
CHERRYBROOK LN.	PRATT ROAD	DEAD END	0.19	ASP	24	1
CHESTNUT OAK DR.	SEVEN OAKS DRIVE	SEVEN OAKS DRIVE	0.49	ASP	24	1
CHICKASAW DR.	ACADEMY DRIVE	DEAD END	0.11	ASP	24	1
CHRIS CIR.	DEANNA COURT	DEAD END	0.03	ASP	18	2

## HAMBLEN COUNTY 2017 ROAD LIST

ROAD	BEGINNING	ENDING	LENGTH MI	SURFACE TYPE	SURFACE WIDTH	CLASS
CHRISTIAN VALLEY RD.	HARBIN CIRCLE	DEAD END	0.22	ASP	14	3
CHRISTINE LN.	KAY DRIVE	CUL-DE-SAC	0.18	ASP	24	1
CHUCKY RIVER RD.	ST. RT. 160	FISH HATCHERY ROAD	4.00	ASP	22	2
CIRCLE DR.	OLD WITT ROAD	OLD WITT ROAD	0.29	BST	18	2
CIRCLE DR. N.	CIRCLE DRIVE	COVE ROAD	0.08	ASP	16	3
CIRCLE POINT DR.	WINDY COVE LANE	WINDY COVE LANE	0.70	ASP	24	1
CITRUS LN.	RAMBLING ROAD	DEAD END	0.07	ASP	24	1
CLAUDE COLLINS RD.	SUPLUR SPRINGS ROAD	DEAD END	0.55	ASP	20	2
CLAUDETTE DR.	GREENBRIAR ROAD	BRIARWOOD	0.32	ASP	23	2
CLEARVIEW RD.	CENTRAL CHURCH	MCBRIDE	0.87	ASP	22	2
CLINT CIR.	ROE JUNCTION ROAD	DEAD END	0.15	ASP	20	2
CLOVER LN.	LANIER DRIVE	LAVERN DRIVE	0.14	ASP	20	2
CLYDE THOMAS RD.	SPRINGVALE ROAD	HALE ROAD	2.56	ASP	22	2
COBBLE LN.	ST. PAUL	DEAD END	0.09	ASP	24	1
CODY RD.	CEDAR HILL ROAD	ALLEN ROAD	0.13	ASP	14	3
COFFEY RD.	SULPHUR SPRINGS	DEAE END	0.68	ASP	12	3
COFFEY RD. N.	SULPHUR SPRINGS ROAD	DEAD END	0.09	ASP	12	3
COLGATE DR.	BRITTON DRIVE	WESTGATE CIRCLE	0.12	ASP	22	2
COLLINSON FORD RD.	HIAWATHA	GOLDEN DR.	0.74	ASP	22	2
CONRAD DR.	BOATMANS MTN. ROAD	CHEROKEE DRIVE	0.61	ASP	18	2
COOPER DR.	ST RT 160	DEAD END	0.13	BST	14	3
COPELAND DR.	GREEN HILL DRIVE	JAYBIRD ROAD	0.17	ASP	22	2
COPPER RIDGE RD.	WISTERIA DRIVE	REEDS CHAPEL	2.73	ASP	22	2
CORBIN DR.	REEDS CHAPEL	OLD KENTUCKY	0.66	ASP	20	2
COTTON TAIL LN.	SILVER FOX	SILVER FOX	0.34	ASP	24	1
COTTON WOOD LN.	PANTHER CREEK	RAVENWOOD DRIVE	0.35	ASP	24	1
COUNTRY RD.	FOX DRIVE	RODDY DRIVE	0.38	ASP	22	2
COUNTY LINE RD.	STAGECOACH ROAD	COUNTY LINE	0.68	ASP	16	3
COURTNEY RD.	WARRENSBURG	MOUNTAIN VALLEY	1.53	ASP	18	2
COVE EDGE TRAIL	TURNER'S LANDING RD.	CUL-DE-SAC	0.31	ASP	24	1
COVINGTON DR.	KIDWELLS CHURCH ROAD	KIDWELLS CHURCH ROAD	0.30	ASP	16	3
COWAN LN.	CAMERON ROAD	KIDWELL RIDGE	0.41	BST	14	3
CREECHWOOD DR.	DOVER ROAD	DEAD END	0.18	BST	26	1
CREEK VIEW LN.	AUTUMN LANE	CUL-DE-SAC	0.09	ASP	24	1
CREEKSIDE CIR.	MILLSTONE DRIVE	CUL-DE-SAC	0.06	ASP	24	1
CREST AVE. S.	BARBARA DRIVE	SHAVER DRIVE	0.15	ASP	24	1
CREST VIEW CIR.	CRESTWAY DRIVE	DEAD END	0.06	ASP	24	1
CREST WAY DR.	CAMERON ROAD	WINDCREST DRIVE	0.29	ASP	24	1

## HAMBLEN COUNTY 2017 ROAD LIST

ROAD	BEGINNING	ENDING	LENGTH MI	SURFACE TYPE	SURFACE WIDTH	CLASS
CRIGGER RD.	WHITE OAK GROVE	DEAD END	0.32	BST	16	3
CROSS CREEK DR.	GREENBRIAR DRIVE	GREENBRIAR DRIVE	0.55	ASP	24	1
CROSS DR.	HELTON-GABY	SPOUT SPRINGS ROAD	0.26	ASP	22	2
CROSSWINDS DR.	FOWLER DR.	CUL-DE-SAC	0.22	ASP	24	1
CROXDALE RD. E.	CROXDALE RD. W.	DEAD END	0.20	ASP	14	2
CROXDALE RD. W.	SOUTH CUMBERLAND	ST. RT. 160	0.81	ASP	13	4
CUSTER DR.	BETHESDA ROAD	DEAD END	0.11	ASP	16	4
D. SHORT DR.	SHIELDS FERRY	CROSS DRIVE	0.19	ASP	14	3
DALTON FORD RD.	HWY 25-E	REEDS CHAPEL	0.66	ASP	15	3
DAMASCUS CIR.	POPLAR SPRINGS	POPLAR SPRINGS	0.27	ASP	22	2
DAN DR.	COPPER RIDGE	CUL-DE-SAC	0.65	ASP	24	1
DANBURY DR.	DOVER ROAD	BROCKWOOD DRIVE	0.54	ASP	26	1
DANDELION CIR.	WENDY CIRCLE	CUL-DE-SAC	0.21	ASP	24	1
DARNELL RD.	MCBRIDE ROAD	DEAD END	0.16	ASP	11	4
DAVID ST. JOHN RD.	WILSON-HALVE ROAD	DEAD END	0.10	ASP	10	4
DEANNA CT.	REEDS CHAPEL	CHRIS CIRCLE	0.12	ASP	18	2
DEARING RD.	STATE ROUTE 160	COUNTY LINE	1.37	ASP	20	2
DEENA CIR.	GRAND DRIVE	CUL-DE-SAC	0.26	ASP	26	1
DEER RIDGE DR.	QUAIL HOLLOW	CUL-DE-SAC	0.20	ASP	24	1
DEERFIELD DR.	McCLANAHAN ROAD	CUL-DE-SAC	0.14	ASP	16	3
DEHART DR.	VINEYARD ROAD	WITT ACRES CIRCLE	0.29	ASP	20	2
DELEONARDO DR.	FERNWOOD CHURCH	DEAD END	0.30	BST	14	3
DENEEN LN.	STACY AVENUE	NORTHBROOK DRIVE	0.28	ASP	24	1
DENNISON DR.	HWY 11-E	DEAD END	0.15	ASP	22	2
DENTON DR.	CEDAR CREEK	CUL-DE-SAC	0.16	ASP	24	1
DEPEW CIR.	GRAND DRIVE	CUL-DE-SAC	0.08	ASP	24	1
DEPOT ST.	HWY 11-E	OLD RUSSELLVILLE PIKE	0.07	ASP	22	2
DEWBERRY DR.	FOXGLOVE LANE	MEADOWLAND DRIVE	0.14	ASP	24	1
DODSON FERRY RD.	LUTHER PROFFIT	THREE SPRINGS	0.45	ASP	14	3
DOGWOOD LN.	RONALD DRIVE	COUNTY LINE	0.52	ASP	20	2
DOVE ST.	INMAN BEND	CUL-DE-SAC	0.21	ASP	24	1
DOVER RD.	MORRIS BLVD.	FISH HATCHERY ROAD	3.11	ASP	22	2
DREW DR.	SPENCER HALE	CUL-DE-SAC	0.21	ASP	12	4
DUGGAN RD.	SOUTH CUMBERLAND	ROBLEE ROAD	0.01	ASP	22	2
DUNN ST.	JULIAN AVENUE	CUL-DE-SAC	0.05	ASP	22	2
DURHAM DR.	SPENCER HALE	DEAD END	0.06	ASP	16	3
DYLAN LN.	MAPLE VALLEY	DEAD END	0.08	ASP	22	2
EAGLE TRL.	FISH HATCHERY	LINDA	0.40	ASP	20	2

## HAMBLEN COUNTY 2017 ROAD LIST

ROAD	BEGINNING	ENDING	LENGTH MI	SURFACE TYPE	SURFACE WIDTH	CLASS
EAGLE'S NEST DR.	GEORGE BYRD	CUL-DE-SAC	0.35	ASP	24	1
EAGLE'S VIEW CT.	EAGLE'S NEST	CUL-DE-SAC	0.10	ASP	24	1
EARLY BIRD HILL	BREEDING PIKE	DEAD END	0.42	BST	22	2
EARLY RD.	COURTNEY	DEAD END	0.34	BST	10	4
EAST BRANCH DR.	SOUTH POINTE DRIVE	CUL-DE-SAC	0.04	ASP	24	1
EAST HAMPTON BLVD.	JONES FRANKLIN	STAPLETON RD.	0.03	ASP	24	1
EAST WINDS LANE	BEACON LIGHT ROAD	HEATH WINDS CT.	0.08	ASP	24	1
ECONOMY RD. S.	MORRIS BLVD.	DEAD END	0.20	ASP	16	1
EDDIE PRICE BLVD.	STATE ROUTE 160	DEADEND	0.06	ASP	24	1
ELGERLOTTE LN.	NORTH CUMBERLAND	DEAD END	0.25	ASP	12	4
ELGIN DR.	REED'S CHAPEL	ROSA CIRCLE	0.69	ASP	18	2
ELIJAH MARTIN RD.	BEACON LIGHT	SILVER CITY	1.32	ASP	20	2
ELK DR.	ARC DR.	DEAD END	0.06	ASP	20	2
ELLAREE DR.	RIVER VIEW DRIVE	AMANDA AVENUE	0.11	ASP	20	2
ELLENCLIFF CIR.	BRIARWOOD DRIVE	CUL-DE-SAC	0.06	ASP	16	3
ELLER RD.	MAPLE VALLEY	DEAD END	0.52	ASP	20	2
ELLIS ST.	JULIAN AVENUE	DEAD END	0.03	ASP	20	2
ELM WAY CIR.	HILL DRIVE	CUL-DE-SAC	0.42	ASP	24	1
ELWOOD DR.	JAYBIRD ROAD	DEAD END	0.05	ASP	18	2
EMERALD AVE.	APOSTLE LANE	LAURA DRIVE	0.47	ASP	26	1
ENGLISH ST.	BUTLER STREET	DEAD END	0.07	ASP	22	2
ERIC DR.	LITTLE MOUNTAIN ROAD	CUL-DE-SAC	0.27	ASP	24	1
ESSEX LN.	SEVEN OAKS DRIVE	CHESTNUT OAK DRIVE	0.25	ASP	24	1
EVERETT RD.	SUGAR HOLLOW S.	DEAD END	0.27	BST	14	3
EVOLINE CIR.	LOWE DRIVE	DEAD END	0.21	ASP	22	2
EWING RD.	FISH HATCHERY ROAD	DEAD END	0.50	BST	16	3
FAIRFAX CIR.	LAWSON ROAD	CUL-DE-SAC	0.06	ASP	24	1
FALCON RD.	ELGIN DRIVE	HINKLE DRIVE	0.31	ASP	21	2
FALL CREEK DOCK RD.	BRIGHT'S PIKE	DEAD END	0.75	ASP	23	2
FALL CREEK RD.	BRIGHT'S PIKE	THREE SPRINGS	1.12	ASP	23	2
FARM RD.	ST. RT. #160	DEAD END	0.23	ASP	24	
FAWN LN.	COPPER RIDGE	BRIGHT'S PIKE	0.24	ASP	14	3
FERN CIR.	BETSY LANE	CUL-DE-SAC	0.22	ASP	21	2
FERNWOOD CHURCH RD.	SULPHUR SPRINGS	McCLANAHAN	1.66	ASP	22	2
FERNWOOD RD.	FERNWOOD CHURCH ROAD	DEAD END	0.14	BST	16	3
FIELD STONE DR.	SAVANNAH DRIVE	LEEANN DRIVE	0.13	ASP	24	1
FIRST ST. N.	THREE SPRINGS	2ND STREET NORTH	0.10	ASP	15	3
FISH HATCHERY RD.	JOE HALL RD.	COUNTY LINE	3.61	ASP	24	1

## HAMBLLEN COUNTY 2017 ROAD LIST

ROAD	BEGINNING	ENDING	LENGTH MI	SURFACE TYPE	SURFACE WIDTH	CLASS
FISHER RD.	DALTON FORD	DEAD END	0.17	ASP	12	4
FISHERMAN DR.	BOAT DOCK ROAD	DEAD END	0.26	ASP	20	2
FISHING ROD LN.	CUL-DE-SAC	CUL-DE-SAC	0.14	ASP	24	1
FLEDGLING LN.	POINTE DRIVE	CUL-DE-SAC	0.05	ASP	24	1
FLETCHER RD.	JULIAN AVENUE	DEAD END	0.07	ASP	22	2
FLOYD HALL DR.	CHEROKEE PARK ROAD	HAMBLLEN BOAT DOCK	0.76	ASP	23	2
FOWLER DR.	HARBOR DRIVE	CUL-DE-SAC	0.56	ASP	24	1
FOX DR.	BRADY DRIVE	WOODS DRIVE	0.59	ASP	18	2
FOX TROTT LN.	COTTON TAIL LANE	CUL-DE-SAC	0.12	ASP	24	1
FOXCREEK CT.	CROSSWINDS DR.	CUL-DE-SAC	0.04	ASP	24	1
FOXGLOVE LN.	MEADOW LAND DRIVE	CUL-DE-SAC	0.34	ASP	24	1
FRANK BROOKS RD.	NORTH 3RD STREET	DEAD END	0.15	ASP	18	2
FRANK HODGE RD.	CEDAR HILL ROAD	KEETOOWAH TRAIL	0.92	ASP	18	2
FRANK RD.	JAYBIRD ROAD	FRED ROAD	0.11	ASP	17	3
FRED MARSHALL RD.	FISH HATCHERY	BENT CREEK	1.41	ASP	18	2
FRED RD.	JAYBIRD ROAD	FRANK ROAD	0.12	ASP	16	3
FULLER DR.	CIRCLE DRIVE	CUL-DE-SAC	0.25	ASP	16	3
GABY CIR.	BROYLES LANE	BROYLES LANE	0.26	ASP	20	2
GALA CT.	WINESAP WAY	CUL-DE-SAC	0.10	ASP	24	1
GARY ST.	RUTHENA CIRCLE	DEAD END	0.14	ASP	24	1
GENTRY RD.	GREENBRIAR	PRATT ROAD	0.48	ASP	20	2
GEORGE BYRD RD.	DOVER ROAD	CUL-DE-SAC	0.39	ASP	14	3
GEORGE ELLIS RD.	CANTER DRIVE	DEAD END	0.12	ASP	20	2
GIDEON RD.	N. 2ND STREET	DEAD END	0.04	ASP	14	3
GILLIAM CIR.	COUNTY LINE	DEAD END	0.24	ASP	22	2
GLEN DEL DR.	CEDAR CREEK ROAD	MARY STREET	0.06	ASP	24	1
GLENN DR.	ANDREW CIRCLE	LAKESHORE ROAD	0.28	ASP	22	2
GOLDEN DR.	COLLINSON FORD	NIGHTINGALE	0.43	ASP	24	
GOVERNOR CIR.	PLEASANT VIEW	DEAD END	0.15	ASP	20	2
GRANBY DR.	BROCKLAND DRIVE	BROCKWOOD DRIVE	0.08	ASP	26	1
GRAND DR.	APOSTLE ROAD	EMERALD AVENUE	0.22	ASP	50	1
GRANDVIEW TRACE	LECONTE STREET	CUL-DE-SAC	0.08	ASP	26	1
GRAVES LN.	11-E	DEAD END	0.15	ASP	18	2
GRAY ST.	MILBURN STREET	ARC DRIVE	0.26	ASP	24	1
GRAZELAND DR.	ANNE CIRCLE	OLD FORD ROAD	0.30	ASP	22	2
GREELY HAUN RD.	FISH HATCHERY	DEAD END	0.03	BST	11	4
GREEN HILL DR.	LAWSON DRIVE	COPELAND DRIVE	0.22	ASP	22	1
GREENBRIAR RD.	11-E	COUNTY LINE	3.21	ASP	22	2

## HAMBLEN COUNTY 2017 ROAD LIST

ROAD	BEGINNING	ENDING	LENGTH MI	SURFACE TYPE	SURFACE WIDTH	CLASS
GREENBROOK DR.	THREE SPRINGS	CUL-DE-SAC	0.17	ASP	24	1
GREENE RD.	OLD KENTUCKY	JAYBIRD ROAD	0.50	ASP	16	3
GREGG RD.	INMAN BEND ROAD	JOE STEPHENS ROAD	1.01	ASP	14	3
GRETCHEN DR.	E. ECONOMY ROAD	THOMAS R. JAMES DRIVE	0.08	ASP	20	2
GRIGSBY RD.	ENKA HWY.	DEAD END	0.54	BST	12	4
GROVE DALE DR.	CENTRAL CHURCH	DEAD END	0.22	ASP	12	4
GROVE ST.	GULF STREET	DEAD END	0.05	ASP	20	2
GUINN RD.	PRATT ROAD	DEAD END	0.26	ASP	14	3
GULF ST.	11-E	GROVE STREET	0.10	ASP	20	2
GULLEY LN.	MOUNTAIN ROAD	DEAD END	0.33	ASP	10	4
GUY COLLINS RD.	OLD WITT ROAD	DEAD END	0.24	ASP	18	2
HALIFAX CIR.	CARROLL ROAD	CARROLL ROAD	0.81	ASP	26	1
HAMBLEN DOCK RD.	FLOYD HALL DRIVE	DEAD END	0.35	ASP	23	2
HAMPSHIRE LN.	CARROLL ROAD	PEMBROOK DRIVE	0.06	ASP	24	1
HARBIN CIR.	CHRISTIAN VALLEY ROAD	D. SHORT DRIVE	0.23	ASP	14	3
HARBOR DR.	BRIGHT'S PIKE	CUL-DE-SAC	0.80	ASP	26	1
HARBOR VIEW DR.	SOLOMON RIDGEWAY	CUL-DE-SAC	0.80	ASP	24	1
HARDY RD.	WHITE OAK CHURCH	COUNTY LINE	0.64	ASP	22	2
HARLEY RD.	VALLEY HOME ROAD	DEAD END	0.70	ASP	18	2
HARMONY CIR.	LAKESHORE ROAD	CUL-DE-SAC	0.24	ASP	24	1
HARRIS RD.	SPARKS LANE	STUBBLEFIELD STREET	0.09	BST	12	4
HARVEY DR.	11-E	GLEN DEL DRIVE	0.66	ASP	24	1
HAYDEN COURT	LAKE MEADOW LANE	CUL-DE-SAC	0.07	ASP	24	1
HAYES RD.	HARVEY DRIVE	VAUGHN ROAD	0.27	ASP	16	3
HAZELWOOD CIR.	PINE BARREN	CUL-DE-SAC	0.21	ASP	20	1
HEATH WINDS CT.	EAST WINDS LANE	CUL-DE-SAC	0.29	ASP	24	1
HEATHCLIFF RD.	MAYES RD.	HINDLEY RD.	0.50	ASP	24	1
HELTON LN.	WILSON HALE ROAD	DEAD END	0.22	ASP	24	1
HELTON-GABY RD.	BRITT LANE	SPOUT SPRINGS	0.61	ASP	20	2
HENRIETTA DR.	WANDA TERRACE	DEAD END	0.17	ASP	21	2
HERBERT HARVILLE DR.	ST. RT. #160	DEAD END	0.12	ASP	24	1
HERRON DR.	RURITAN DRIVE	CUL-DE-SAC	0.30	ASP	18	2
HERSHEY DR.	S.R. 344	CUL-DE-SAC	0.29	ASP	24	1
HIAWATHA RD.	PANTHER SPRINGS	CEDAR HILL	1.07	ASP	24	1
HIBISCUS DR.	N. BELLWOOD ROAD	DEAD END	0.11	ASP	14	3
HICKORY SHADOW DR.	SHADOW WOOD LANE	CUL-DE-SAC	0.26	ASP	24	1
HICKORY VIEW DR.	SHADOW WOOD LANE	CUL-DE-SAC	0.60	ASP	24	1
HIGH OAK DR.	MARTINDALE DRIVE	DEAD END	0.05	ASP	24	1

## HAMBLEN COUNTY 2017 ROAD LIST

ROAD	BEGINNING	ENDING	LENGTH MI	SURFACE TYPE	SURFACE WIDTH	CLASS
HIGHVIEW DR.	LEVANT DRIVE	DEAD END	0.13	ASP	18	2
HILL TRAIL DR.	SPOUT SPRINGS	LAKEWOOD DRIVE	0.75	ASP	20	2
HILLSIDE CIR.	CHICKASAW DRIVE	DEAD END	0.04	ASP	24	1
HINDLEY RD.	HEATHCLIFF RD.	CUL-DE-SAC	0.24	ASP	24	1
HINKLE DR.	OLD KENTUCKY	FALCON ROAD	0.30	ASP	15	3
HITE RD.	N. BELLWOOD ROAD	DEAD END	0.04	ASP	12	4
HOLDER DR.	MCBRIDE ROAD	JELlicORSE ROAD	0.19	ASP	18	2
HOLDWAY ST.	PENDLETON AVENUE	RIPPETOE AVENUE	0.39	ASP	24	1
HOLLY TREE LN.	MURRELL ROAD	DEAD END	0.30	ASP	24	1
HOLSTON CREST DR.	OLD FORD ROAD	CUL-DE-SAC	0.14	ASP	24	1
HOLT'S CHURCH RD.	CHEROKEE DRIVE	DEAD END	0.24	ASP	18	2
HONEYSUCKLE LN.	WILDERNESS DRIVE	CUL-DE-SAC	0.12	ASP	24	1
HOOVER DR.	LAKE DRIVE	CUL-DE-SAC	0.08	ASP	24	1
HORNER DR.	REED'S CHAPEL ROAD	LILA STREET	0.30	ASP	24	1
HOSKINS RD.	JERRY DRIVE	WHIPPOORWILL DRIVE	0.22	ASP	22	2
HOWARD-ALLEN RD.	WITT ROAD	COUNTY LINE	0.50	ASP	17	3
HULLS MILL RD.	GREENBRIAR ROAD	COUNTY LINE	0.46	ASP	22	2
HUMMINGBIRD LN.	WARRENSBURG RD.	CUL-DE-SAC	0.16	ASP	24	1
HUNTER RD.	COUNTY LINE	CITY LIMITS	0.80	ASP	22	2
HYATT LN.	STAGECOACH ROAD	DEAD END	0.26	ASP	16	3
IDA MOYERS RD.	LAKEWAY ROAD	DEAD END	0.20	ASP	12	4
INDIAN TRAIL	LONGS FERRY ROAD	TANASI TRAIL	0.39	ASP	15	3
INMAN BEND RD.	KIDWELL CHURCH ROAD	KIDWELL RIDGE ROAD	1.63	ASP	22	2
IRONWOOD DR.	BUELL STREET	DEAD END	0.34	ASP	13	4
IRVIN CHAPEL RD.	CANNERY ROAD	SILVER CITY ROAD	0.15	ASP	15	3
ISAAC AVE.	KIDWELL RIDGE ROAD	CUL-DE-SAC	0.48	ASP	24	1
IVANHOE RD.	OLD KENTUCKY	DEAD END	0.17	ASP	19	1
JACOBS RD.	SPENCER HALE	BY PASS 32	1.02	ASP	22	2
JACQUILIN ST.	HORNER DRIVE	CUL-DE-SAC	0.04	ASP	24	1
JAMES CLINE RD.	PANTHER CREEK ROAD	DEAD END	0.29	ASP	16	3
JANEWAY HOLLOW RD.	WHITE HORN CREEK ROAD	DEAD END	0.43	ASP	11	4
JARRELL RD.	SHINBONE ROAD	LITTLE MOUNTAIN ROAD	0.69	ASP	20	2
JARRELL-RAY RD.	WHETSEL ROAD	MOUNTAIN VALLEY ROAD	1.40	ASP	18	2
JAYBIRD RD.	OLD KENTUCKY ROAD	CITY LIMITS	1.52	ASP	22	2
JELlicORSE RD.	MCBRIDE ROAD	DEAD END	1.03	BST	15	3
JENNY LN.	FOX DRIVE	DEAD END	0.11	ASP	18	2
JERRY DR.	DOGWOOD LANE	COUNTY LINE	0.24	ASP	24	1
JESSICA DR.	HOLLY TREE LANE	CUL-DE-SAC	0.11	ASP	24	1

## HAMBLEN COUNTY 2017 ROAD LIST

ROAD	BEGINNING	ENDING	LENGTH MI	SURFACE TYPE	SURFACE WIDTH	CLASS
JESSIE LN.	BEACON LIGHT	CUL-DE-SAC	0.14	ASP	24	1
JOANNE CIR.	CORBIN DRIVE	NORTON DRIVE	0.08	ASP	24	1
JOE STEPHENS RD.	KIDWELLS RIDGE	DEAD END	1.43	ASP	18	2
JOHN HENRY RD.	SILVER CITY	E. SUN STREET	0.11	BST	12	4
JOLLEY CT.	HARBOR DRIVE	CUL-DE-SAC	0.07	ASP	24	1
JONATHAN DR.	DAN DRIVE	CUL-DE-SAC	0.35	ASP	24	1
JONES-FRANKLIN RD.	CITY LIMITS	STAPLETON ROAD	0.15	ASP	24	1
JULIAN AVE.	KIDWELL RIDGE ROAD	DEAD END	0.42	ASP	22	2
JUNCTION LN.	SULPHUR SPRINGS	DEAD END	0.11	ASP	18	2
JUNIPER LN.	WINDFIELD DR.	CUL-DE-SAC	0.08	ASP	24	1
KALEY DR.	FRANK HODGE ROAD	CUL-DE-SAC	0.45	ASP	24	1
KATHRYN CIR.	GREENBRIAR	DEAD END	0.09	ASP	24	1
KATIE LN.	SHANDEE LANE	CUL-DE-SAC	0.10	ASP	24	1
KAY DR.	BETH DRIVE	CHRISTINE LANE	0.32	ASP	24	1
KEETOOWAH TR.	FRANK HODGE ROAD	CUL-DE-SAC	0.17	ASP	24	1
KEITH LN.	DEARING ROAD	CUL-DE-SAC	0.32	ASP	22	2
KELLER RD.	LEEPERS FERRY	RIVER ROAD	0.31	ASP	12	0
KEN LN.	LAKESHORE ROAD	NAVAHO TRAIL	0.22	ASP	18	2
KIDWELLS CHURCH RD.	LAKEWAY ROAD	DEAD END	0.52	ASP	24	1
KIDWELLS RIDGE RD.	KIDWELLS CHURCH ROAD	11-E	3.82	ASP	24	1
KIMBERLY DR.	KIDWELL RIDGE ROAD	NINA CIRCLE	0.38	ASP	24	1
KINGSWOOD DR.	FISH HATCHERY	LINDA STREET	0.47	ASP	20	2
KINNEY ST.	N. MOORE ROAD	DEAD END	0.05	ASP	17	2
KNOLLGATE CT.	BRITTON LANE	CUL-DE-SAC	0.25	ASP	24	1
LADREW LN.	COUNTY LINE	CUL-DE-SAC	0.22	ASP	14	3
LAINEY JANE CT.	ST. CLAIR ROAD	CUL-DE-SAC	0.28	ASP	24	1
LAKE DR.	BRIGHT'S PIKE	DEAD END	0.51	ASP	20	2
LAKE FOREST DR.	OLD KENTUCKY	CUL-DE-SAC	0.23	ASP	24	1
LAKE FRONT DR.	LAKEMONT CIRCLE	CUL-DE-SAC	0.08	ASP	22	2
LAKE MEADOW LN.	SOLOMON RIDGEWAY	HARBOR VIEW DR.	0.14	ASP	24	1
LAKE PARK CIR.	HIAWATHA DRIVE	HIAWATHA DRIVE	0.80	ASP	24	1
LAKE POINT DR.	TIMBERCREST DRIVE	CUL-DE-SAC	0.30	ASP	24	1
LAKEMONT CIR.	BRIGHT'S PIKE	BRIGHT'S PIKE	0.63	ASP	24	1
LAKESHORE RD.	CEDAR HILL ROAD	11-E	2.28	ASP	24	1
LAKEWAY RD.	CHEROKEE DRIVE	KIDWELLS CHURCH	2.01	ASP	25	1
LAKEWOOD DR.	HILL TRAIL DRIVE	HILL TRAIL DRIVE	0.50	ASP	20	2
LAKINS DR.	SOUTHERN TERRACE	DEAD END	0.11	ASP	24	1
LAMPKIN DR.	COPPER RIDGE	HINKLE DRIVE	0.24	ASP	18	2

## HAMBLEN COUNTY 2017 ROAD LIST

ROAD	BEGINNING	ENDING	LENGTH MI	SURFACE TYPE	SURFACE WIDTH	CLASS
LANE ST.	SLOAT CIRCLE	STUBBLEFIELD	0.17	BST	18	2
LANGDON RD.	ST. PAUL ROAD	BUXTON ROAD	0.18	ASP	18	2
LANIER DR.	HUNTER ROAD	CUL-DE-SAC	0.31	ASP	18	2
LARCH CIR.	CANTERBURY DRIVE	CUL-DE-SAC	0.05	ASP	24	1
LAURA DR.	EMERALD AVENUE	CUL-DE-SAC	0.12	ASP	22	2
LAVERN CIR.	LANIER DRIVE	LANIER DRIVE	0.40	ASP	20	2
LAWSON RD.	COPPER RIDGE	JAYBIRD ROAD	0.57	ASP	18	2
LEADVALE RD.	POWER ROAD	COUNTY LINE	0.56	ASP	17	2
LEBANON CHURCH RD.	GREENBRIAR ROAD	ALLEN ROAD	1.60	ASP	24	1
LECONTE ST.	CELESTE AVE.	RIDGEMONT DR.	0.30	ASP	26	1
LEDEAN DR.	JOE STEPHENS ROAD	JOE STEPHENS ROAD	0.49	ASP	24	1
LEE RIDGE RD	KIDWELLS CHRUCH RD.	CUL-DE-SAC	0.21		24	1
LEEANN DR.	SAVANNAH DRIVE	CUL-DE-SAC	0.17	ASP	24	1
LEEPERS FERRY RD.	OLD WHITE PINE	COUNTY LINE	3.95	ASP	20	2
LEEWOOD DR.	RAVENWOOD DRIVE	CUL-DE-SAC	0.04	ASP	24	1
LEIA DR.	HENRIETTA	OLD KENTUCKY ROAD	0.24	ASP	21	2
LEOLA ST.	MAXINE STREET	THOMPSIE DRIVE	0.16	ASP	24	1
LESLIE DR.	LEIA DRIVE	CUL-DE-SAC	0.33	ASP	22	2
LEVANT DR.	RARITAN DRIVE	DEAD END	0.13	ASP	22	2
LIBBY LN.	ALPHA VALLEY HOME ROAD	DEAD END	0.10	ASP	20	2
LILA ST.	HORNER DRIVE	DEAD END	0.05	ASP	24	1
LILAC ST.	BRUCE STREET	DEAD END	0.05	ASP	15	3
LILLY LN.	WISTERIA DRIVE	CUL-DE-SAC	0.10	ASP	24	1
LINDA ST.	EAGLE TRAIL	KINGSWOOD DRIVE	0.10	ASP	20	2
LINE ST.	MILBURN STREET	DEAD END	0.05	ASP	18	2
LINWOOD LN.	LAKE DRIVE	CUL-DE-SAC	0.07	ASP	22	2
LITTLE MOUNTAIN RD.	WARRENSBURG ROAD	SILVER CITY ROAD	2.62	ASP	20	2
LITZ DR.	MAYES ROAD	DEAD END	0.07	ASP	24	1
LOCKLEY CT.	EAST HAMPTON BLVD.	CUL-DE-SAC	0.17	ASP	24	1
LOCUST GROVE COURT	TURLEY MILL ROAD	CUL-DE-SAC	0.15	ASP	24	1
LON CIR.	RARITAN DRIVE	DEAD END	0.15	ASP	17	3
LONESOME OAK LN.	BROWNING WAY	WINCHESTER AVENUE	0.24	ASP	24	1
LONG CREEK RD.	LEEPERS FERRY	SPENCER HALE	1.19	ASP	23	2
LONGS FERRY RD.	MACEDONIA ROAD	INDIAN TRAIL	0.46	ASP	21	2
LONGSTREET RD.	SOUTH FORK CIRCLE	DEAD END	0.02	ASP	16	3
LONNIE CIR.	FISH HATCHERY	DEAD END	0.30	ASP	18	2
LORI LN.	FERN CIRCLE	OLD FORD ROAD	0.09	ASP	20	2
LOWE DR.	CEDAR HILL ROAD	FRANK HODGE ROAD	1.37	ASP	23	2

## HAMBLEN COUNTY 2017 ROAD LIST

ROAD	BEGINNING	ENDING	LENGTH MI	SURFACE TYPE	SURFACE WIDTH	CLASS
LOWLAND PK.	ST. RT. 160	SPRINGVALE ROAD	0.54	ASP	24	1
LUDLOW CT.	WELLINGTON BLVD.	CUL-DE-SAC	0.04	ASP	24	1
LUTHER PROFFITT RD.	OLD RUSSELLVILLE PIKE	VAUGHN ROAD	0.09	ASP	16	3
LYMAN RD.	BRIGHT'S PIKE	DEAD END	0.24	ASP	11	4
LYNNDALE LN.	OLD WHITE PINE ROAD	DEAD END	0.12	ASP	24	1
MACEDONIA RD.	CHEROKEE DRIVE	LONGS FERRY ROAD	2.45	ASP	20	2
MACON DR.	NAOMI DRIVE	LEDEAN DRIVE	0.06	ASP	24	1
MAE COLLINS RD.	SULPHUR SPRINGS	DEAD END	0.36	ASP	18	2
MAJESTIC MAGNOLIA LN.	MURRELL ROAD	CUL-DE-SAC	0.25	ASP	24	1
MANLEY COURT CIR. E.	11-E	CUL-DE-SAC	0.15	ASP	22	2
MANLEY COURT CIR. S.	MANLEY COURT CIR. E.	MANLEY COURT CIR. W.	0.15	ASP	22	2
MANLEY COURT CIR. W.	11-E	DEAD END	0.16	ASP	22	
MAPLE LEAF DR.	SEVEN OAKS DRIVE	CUL-DE-SAC	0.17	ASP	24	2
MAPLE VALLEY RD.	VALLEY HOME ROAD	AIR PARK BLVD.	2.76	ASP	22	2
MARIA CT.	MT. VISTA DRIVE	CUL-DE-SAC	0.09	ASP	24	1
MARIE ST.	ARCHER CIRCLE	YOUNG AVENUE	0.40	ASP	24	1
MARK LN.	LAKE DRIVE	CUL-DE-SAC	0.09	ASP	24	1
MARTHA'S VINEYARD	KIDWELL'S RIDGE RPAD	SUNSET STRIP	0.10	ASP	20	2
MARTINDALE DR.	OLD KENTUCKY	HIGH OAK DRIVE	0.22	ASP	24	1
MARTY DR.	KIDWELLS RIDGE	DEAD END	0.04	ASP	24	1
MARY ST.	GLEN-DEL DRIVE	THOMPSON DRIVE	0.13	ASP	24	1
MAXEY RD.	LONG CREEK ROAD	DEAD END	0.24	ASP	14	3
MAXINE ST.	MARY STREET	HARVEY DRIVE	0.26	ASP	24	1
MAXWELL TER.	BARBARA DRIVE	SHAVER DRIVE	0.08	ASP	24	1
MAY RD.	HUNTER ROAD	COUNTY LINE	0.34	ASP	20	2
MAYES RD.	STATE HWY. 160	CUL-DE-SAC	0.42	ASP	24	1
MAYFAIR ST.	BARBARA DRIVE	SHAVER DRIVE	0.15	ASP	24	1
MAYO DR.	BROCKLAND DRIVE	BROCKWOOD DRIVE	0.06	ASP	26	1
MCANALLY CIR.	OLD FORD ROAD	CUL-DE-SAC	0.12	ASP	24	1
MCBRIDE RD.	W. ECONOMY ROAD	CHEROKEE DRIVE	2.86	ASP	23	2
MCCLANAHAN RD.	FERNWOOD CHURCH	COUNTY LINE	0.93	ASP	22	2
MCCLISTER RD.	SPRINGVALE ROAD	OLD LOWLAND ROAD	2.13	ASP	22	2
MCFADDEN DR.	11-E	OLD RUSSELLVILLE PIKE	0.09	ASP	13	2
MCGINNIS RD.	PANTHER CREEK	CAMERON ROAD	0.54	ASP	24	1
MCINTOSH LN.	WINESAP WAY	CUL-DE-SAC	0.15	ASP	24	1
MEADOW DR.	CARLANNA DRIVE	DEAD END	0.36	ASP	14	3
MEADOW LANE CIR.	LOWLAND PIKE	LOWLAND PIKE	0.31	ASP	22	2
MEADOW RUN DR.	JAYBIRD ROAD	CUL-DE-SAC	0.59	ASP	21	2

## HAMBLEN COUNTY 2017 ROAD LIST

ROAD	BEGINNING	ENDING	LENGTH MI	SURFACE TYPE	SURFACE WIDTH	CLASS
MEADOW SPRINGS CT.	MULLINS	CUL-DE-SAC	0.23	ASP	24	1
MEADOWLAND DR.	KIDWELL RIDGE ROAD	CUL-DE-SAC	0.47	ASP	24	1
MEEK ST.	ARCHER CIRCLE	YOUNG AVENUE	0.40	ASP	24	1
MELANIE CIR.	W. PIERCE DRIVE	BYRON DRIVE	0.52	ASP	24	1
MIDRIDGE DR.	TOM TREECE ROAD	CUL-DE-SAC	0.19	ASP	24	1
MIKE DR.	HALIFAX CIRCLE	HALIFAX CIRCLE	0.17	ASP	26	1
MILBURN ST.	CITY LIMITS	DEAD END	0.12	ASP	18	2
MILL RUN RD.	CANEY FORK ROAD	COUNTY LINE	0.11	ASP	15	3
MILL WHEEL RD.	PAPERMILL DRIVE	DEAD END	0.13	ASP	13	4
MILLRACE RD.	PANTHER CREEK ROAD	CUL-DE-SAC	0.21	ASP	24	1
MILLSTONE DR.	CREEKSIDE DRIVE	BROOKVIEW DRIVE	0.33	ASP	24	1
MILTON RIDGE COURT	LEE RIDGE RD.	CUL-DE-SAC	0.05	ASP	24	1
MIMOSA DR.	BOATMANS MOUNTAIN ROAD	DEAD END	0.48	ASP	15	3
MINERAL HILLS RD.	HARLEY ROAD	DEAD END	0.16	ASP	14	3
MISTY DR.	THREE SPRINGS ROAD	DEAD END	0.12	ASP	14	3
MISTY HILL LN.	LAKEWAY ROAD	DEAD END	0.56	ASP	24	1
MISTY WOOD DR.	SULPHUR SPRINGS	CUL-DE-SAC	0.07	ASP	24	1
MOORE RD.	STAGECOACH ROAD	N. MOORE ROAD	0.79	ASP	20	2
MOORE RD. N.	MOORE ROAD	NORTH STREET	0.31	ASP	18	2
MORELOCK RD.	REEDS CHAPEL	CITY LIMITS	0.68	ASP	24	1
MORGAN RD.	CLAUDE COLLINS ROAD	CITY LIMITS	0.30	ASP	18	2
MOUNTAIN LAUREL RD.	PANTHER CREEK	CUL-DE-SAC	0.34	ASP	24	1
MOUNTAIN RD.	MOUNTAIN ROAD	COUNTY LINE	2.62	ASP	18	2
MOUNTAIN VALLEY RD.	SILVER CITY ROAD	COUNTY LINE	3.05	ASP	23	2
MOYER LN.	CAMERON ROAD	WINDCREST DRIVE	0.14	ASP	24	1
MT. VISTA DR.	WARRENSBURG ROAD	CUL-DE-SAC	0.23	ASP	24	1
MULLINS RD.	ST. CLAIR ROAD	THREE SPRINGS	2.35	ASP	22	2
MURRELL RD.	PANTHER DRIVE	CAMERON ROAD	0.90	ASP	23	2
MUSICK RD.	STUFFEL ROAD	DEAD END	0.31	ASP	11	4
MUSSER RD.	CARROLL ROAD	THOMPSON CREEK ROAD	1.53	ASP	22	2
MYERS RD.	CEDAR CREEK ROAD	DEAD END	0.29	ASP	3	3
NAOMI DR.	DEER RIDGE DRIVE	CUL-DE-SAC	0.37	ASP	24	1
NATHAN DR.	SPENCER HALE	DEAD END	0.14	ASP	14	3
NAVAHO TRL.	11-E	KEN LANE	0.37	ASP	20	2
NEBLETT RD.	OLD WITT ROAD	DEAD END	0.13	ASP	17	3
NEEDMORE RD.	ST. CLAIR ROAD	THREE SPRINGS ROAD	1.50	ASP	22	2
NEIL CIR.	PORTRUM DRIVE	CUL-DE-SAC	0.07	ASP	24	1
NELSON SCHOOL RD.	ALPHA VALLEY HOME ROAD	VALLEY HOME ROAD	1.28	ASP	18	2

## HAMBLEN COUNTY 2017 ROAD LIST

ROAD	BEGINNING	ENDING	LENGTH MI	SURFACE TYPE	SURFACE WIDTH	CLASS
NENA CIR.	KIMBERLY DRIVE	KIMBERLY DRIVE	0.29	ASP	24	1
NEUHOFF RD.	ENKA HWY.	DEAD END	0.42	ASP	20	2
NEW POPLAR RIDGE RD.	OLD POPLAR RIDGE ROAD	CUL-DE-SAC	0.04	ASP	24	1
NEWBERRY ST.	GREENBRIAR ROAD	CLAUDETTE ROAD	0.08	ASP	24	2
NICELY AVE.	OLD RUSSELLVILLE PIKE	DODSON FERRY ROAD	0.13	ASP	18	2
NICHOLSON RD.	OLD RUSSELLVILLE PIKE	OLD RUSSELLVILLE PIKE	0.32	ASP	17	3
NIGHTINGALE ST.	GOLDEN DRIVE	COLLINSON FORD	0.19	ASP	24	1
NOES CHAPEL RD.	BRITT LANE	BOATMAN'S MOUNTAIN	1.25	ASP	24	1
NOLEN RD.	HOLT'S CHURCH ROAD	DEAD END	0.10	ASP	12	4
NORLAND DR.	DANBURY DRIVE	ASHFORD DRIVE	0.06	ASP	24	1
NORTH ST.	N. MOORE ROAD	DEAD END	0.07	ASP	18	2
NORTHBROOK DR.	NOES CHAPEL ROAD	DENEEN LANE	0.29	ASP	24	1
NORTHVIEW DR.	SPOUT SPRINGS	DENEEN LANE	0.37	ASP	24	1
NORTHWIND DR.	BRIGHT'S PIKE	BRIGHT'S PIKE	0.25	ASP	24	1
NORTON DR.	CORBIN DRIVE	JOANNE CIRCLE	0.39	ASP	24	1
OAK DALE LN.	BRIGHT'S PIKE	PAPERMILL ROAD	0.16	ASP	15	3
OAK TRACE DR.	STANSBERRY	CUL-DE-SAC	0.22	ASP	24	1
OAKCREST DR.	LAKE DRIVE	CUL-DE-SAC	0.10	ASP	22	2
O'DONOGHUE RD.	ENKA HWY.	DEAD END	0.21	BST	10	4
OLD CEDAR LN.	LAKESHORE ROAD	CUL-DE-SAC	0.20	ASP	18	2
OLD FORD RD.	BRIGHT'S PIKE	GRAZELAND DRIVE	0.72	ASP	22	2
OLD HIGHWAY 160	ENKA HWY.	COUNTY LINE	0.35	ASP	10	4
OLD HOLLOW RD.	SULPHUR SPRINGS	DEAD END	0.15	BST	14	3
OLD KENTUCKY RD.	BRIGHT'S PIKE ROAD	CEDAR CREEK ROAD	3.35	ASP	24	1
OLD LOWLAND RD.	ST. PAUL ROAD ST. RT. #160	ST. PAUL ROAD DEAD END	0.61	ASP	20	2
OLD OAK LN.	CENTRAL CHURCH	DEAD END	0.50	ASP	16	3
OLD POPLAR RIDGE RD.	11-E	NEW POPLAR RIDGE ROAD	0.50	ASP	20	2
OLD RUSSELLVILLE PK.	11-E	11-E	0.50	ASP	20	2
OLD STAGE RD.	BRADY ROAD	CITY LIMITS	0.32	ASP	16	3
OLD WHITE PINE RD.	DAVY CROCKETT PKWY.	CONTY LINE	2.11	ASP	22	2
OLD WITT RD.	SOUTH CUMBERLAND	DAVY CROCKETT PKWY.	1.80	ASP	22	2
ORCHARD GROVE LN.	INMAN BEND	APPLETREE CIRCLE	0.11	ASP	24	1
ORIOLE CT.	CANARY LANE	CUL-DE-SAC	0.09	ASP	24	1
OSPREY DR.	NIGHTINGALE STREET	DEAD END	0.12	ASP	24	1
OUTLOOK TRAIL	TURNER'S LANDING RD.	CUL-DE-SAC	0.37	ASP	24	1
OVERVIEW DR.	DEENA CIRCLE	EMERALD AVENUE	0.08	ASP	26	1
OXFORD CIR.	HARVEY DRIVE	CUL-DE-SAC	0.10	ASP	24	1
PANTHER CREEK RD.	CEDAR HILL ROAD	RAUN RD.	1.31	ASP	24	1

## HAMBLEN COUNTY 2017 ROAD LIST

ROAD	BEGINNING	ENDING	LENGTH MI	SURFACE TYPE	SURFACE WIDTH	CLASS
PANTHER SPRINGS RD.	OLD STAGE RD.	11-E	0.36	ASP	24	1
PAPER MILL DR.	BRIGHT'S PIKE	DEAD END	0.18	ASP	15	3
PARK PLACE DR.	OLD KENTUCKY RD.	CUL-DE-SAC	0.17	ASP	24	1
PARK VIEW DR.	PEACE DRIVE	CUL-DE-SAC	0.53	ASP	22	2
PARKWAY CHURCH RD.	OLD KENTUCKY	DEAD END	0.17	ASP	20	2
PARKWAY DR.	OLD KENTUCKY	CUSTER DRIVE	0.28	ASP	22	2
PARRISH CIR.	JAYBIRD ROAD	JAYBIRD ROAD	0.22	ASP	22	2
PATTERSON DR.	FRANK HODGE ROAD	CUL-DE-SAC	0.12	ASP	12	4
PEACE DR.	LAKE DRIVE	COPPER RIDGE ROAD	1.03	ASP	22	2
PEARL DR.	PARKWAY DRIVE	DEAD END	0.05	ASP	22	2
PEMBROOK DR.	WINDSOR ROAD	BRIGHTON LANE	0.36	ASP	22	1
PENDLETON AVE.	HOLDWAY STREET	SYKES ROAD	0.25	ASP	22	2
PHILLIP LN.	ALISHA AVE.	CUL-DE-SAC	0.19	ASP	24	1
PHYLLIS	GLENN DRIVE	ANDREW CIRCLE	0.32	ASP	22	2
PIERCE DR. W.	BYRON DRIVE	LEBANON CHURCH ROAD	0.48	ASP	24	1
PILGRAM RD.	NOES CHAPEL ROAD	DEAD END	0.18	ASP	12	4
PIN OAK DR.	SEVEN OAKS DRIVE	CUL-DE-SAC	0.27	ASP	24	1
PINE BARREN DR.	MOUNTAIN LAUREL	CUL-DE-SAC	0.27	ASP	24	1
PINE BROOKE RD.	SULPHUR SPRINGS ROAD	SOUTH CUMBERLAND	1.22	ASP	24	1
PINEWOOD CIR.	BULLARD DRIVE	BULLARD DRIVE	1.12	ASP	24	1
PINKNEY CIR.	THOMASON LANE	DEAD END	0.08	ASP	20	2
PLANTATION DR.	BRIGHT'S PIKE	BRIGHT'S PIKE	0.66	ASP	24	1
PLEAS SENTER RD.	LEBANON CHURCH ROAD	DEAD END	0.13	ASP	22	2
PLEASANT RIDGE RD.	ALPHA VALLEY HOME	COUNTY LINE	0.47	ASP	20	2
PLEASANT VIEW DR.	PRATT ROAD	ALLEN ROAD	0.51	ASP	24	1
PLUM CT.	CHERRYBROOK	DEAD END	0.08	ASP	24	1
POINTE DR.	RINES ROAD	CUL-DE-SAC	0.46	ASP	24	4
PONDER DR.	GREENBRIAR ROAD	COUNTY LINE	0.18	ASP	24	1
POPLAR SPRINGS RD.	CEDAR HILL ROAD	CUL-DE-SAC	0.39	ASP	20	2
PORTRUM DR.	SUSONG DRIVE	CUL-DE-SAC	0.12	ASP	24	1
POTTER RD.	SUBLETT ROAD	DEAD END	0.21	BST	10	4
POWERS RD.	LEEPERS FERRY	COUNTY LINE	0.54	ASP	24	1
PRATT RD.	LAKESHORE ROAD	CEDAR HILL ROAD	1.44	ASP	22	2
PRESIDENT CIR.	PLEASANT VIEW DRIVE	CUL-DE-SAC	0.08		22	2
PRIMROSE CIR.	GREENBRIAR ROAD	CUL-DE-SAC	0.06	ASP	24	1
PRISCILLA ST.	KIDWELL RIDGE ROAD	TERRI STREET	0.20	ASP	18	2
PRYOR'S PASSING	LONNIE CIRCLE	CUL-DE-SAC	0.19	ASP	24	1
PULLEN RD.	STAGECOACH ROAD	WARRENSBURG ROAD	1.25	ASP	19	2

## HAMBLEN COUNTY 2017 ROAD LIST

ROAD	BEGINNING	ENDING	LENGTH MI	SURFACE TYPE	SURFACE WIDTH	CLASS
QUAIL HOLLOW RD.	INMAN BEND	DEER RIDGE DRIVE	0.16	ASP	24	1
QUENTIN CIR.	CORBIN DRIVE	CUL-DE-SAC	0.08	ASP	24	1
RAINBOW CIR.	RODDY DRIVE	DEAD END	0.17	ASP	26	1
RALPH RAY RD.	MOUNTAIN VALEY	STAGECOACH	1.40	ASP	20	2
RAMBLIN RD.	WENDY CIRCLE	CITRUS LANE	0.34	ASP	24	1
RAMONA CIRCLE	RUTHENA CIRCLE	CUL-DE-SC	0.20	ASP	24	1
RANDOLPH DR.	ENGLISH STREET	CUL-DE-SAC	0.34	ASP	20	2
RARITAN DR.	FISH HATCHERY	DEAD END	0.25	ASP	18	2
RAUN RD.	PANTHER CREEK	PANTHER CREEK	0.15	ASP	12	4
RAVEN RD.	OLD KENTUCKY	CUL-DE-SAC	0.25	ASP	20	2
RAVENWOOD DR.	COTTONWOOD LANE	WOODWAY DRIVE	0.68	ASP	24	1
REBECCA LN.	SHAVER DRIVE	BARBARA DRIVE	0.20	ASP	24	1
RED BIRD ST.	INMAN BEND	CUL-DE-SAC	0.20	ASP	24	1
RED BUD DR.	COTTONWOOD LANE	RED OAK DRIVE	0.10	ASP	24	1
RED DR.	PARK PLACE DR.	CUL-DE-SAC	0.04	ASP	24	1
RED FOX AVE.	SULPHUR SPRINGS	SYKES ROAD	0.19	ASP	24	1
RED OAK DR.	PINEWOOD CIRCLE	BRENTWOOD DRIVE	0.26	ASP	26	1
REEDS CHAPEL RD.	DAVID CROCKETT PARKWAY	JAYBIRD	1.99	ASP	22	2
REGGIE DR.	BOUNDS DRIVE	DEAD END	0.10	ASP	22	2
REMMINGTON DR.	LONESOME OAK	CUL-DE-SAC	0.34	ASP	24	1
RENO DR.	JENNY LANE	DEAD END	0.09	ASP	17	3
REX DR.	KEN LANE	LAKESHORE ROAD	0.14	ASP	22	2
REYNOLDS RD.	TOM TREECE ROAD	DEAD END	0.32	ASP	13	4
RHETT CIR.	SCARLETT DRIVE	SCARLETT DRIVE	0.25	ASP	14	1
RIDGEMONT DR.	CHRISTMAS DRIVE	LECONTE	0.35	ASP	26	1
RINES RD.	POINTE DRIVE	LEBANON CHURCH	0.30	ASP	18	2
RIPPETOE AVE.	HOLDWAY STREET	SYKES ROAD	0.30	ASP	22	2
RITA CIR.	WILDERNESS	CUL-DE-SAC	0.26	ASP	22	2
RIVER PATH	SPENCER HALE RD.	FISHING ROD LN.	0.49	ASP	24	1
RIVER RD.	SPENCER HALE	COUNTY LINE	1.44	ASP	22	2
RIVER VIEW DR.	BEECHHURST AVENUE	ST. PAUL ROAD	0.38	ASP	20	2
ROBERT WATKINS RD.	TARR ROAD	COUNTY LINE	0.21	ASP	20	2
ROBIN CIR.	ROBINSON CREEK ROAD	ROBINSON CREEK ROAD	0.86	ASP	18	2
ROBINSON CREEK RD.	SPRINGVALE ROAD	FISH HATCHERY ROAD	1.11	ASP	20	2
ROBLEE RD.	SOUTH CUMBERLAND	DUGGAN ROAD	0.05	ASP	24	1
ROCK CHURCH RD.	LORINO PARK ROAD	CARROLL ROAD	0.13	ASP	16	3
ROCKY TOP DR.	DAMASCUS CIRCLE	DEAD END	0.07	ASP	18	2
RODDY DR.	COUNTRY ROAD	DEAD END	0.85	ASP	24	1

## HAMBLEN COUNTY 2017 ROAD LIST

ROAD	BEGINNING	ENDING	LENGTH MI	SURFACE TYPE	SURFACE WIDTH	CLASS
ROE JUNCTION RD.	VALLEY HOME ROAD	SULPHUR SPRINGS	0.67	ASP	22	2
RONALD DR.	GREENBRIAR ROAD	JERRY DRIVE	0.64	ASP	24	1
ROOSEVELT DR.	NELSON SCHOOL ROAD	DEAD END	0.17	ASP	18	2
ROSA CIR.	ELGIN DRIVE	ELGIN DRIVE	0.40	ASP	21	2
ROTHERFIELD CT.	WELLINGTON BLVD.	CUL-DE-SAC	0.05	ASP	24	1
ROUSE RD.	OLD WHITE PINE	SPENCER HALE	1.12	ASP	22	2
ROY POTTER RD.	N. 2ND STREET	DODSON FERRY ROAD	0.13	ASP	16	3
ROY ROGERS RD.	SLOAT CIRCLE	SPARKS LANE	0.08	BST	14	3
RUSTIC CIR.	PINE BARREN ROAD	CUL-DE-SAC	0.06	ASP	24	1
RUTHENA CIR.	MUSSER ROAD	CUL-DE-SAC	0.72	ASP	24	1
RYDER LN.	S. ECONOMY ROAD	THOMAS R. JAMES DRIVE	0.14	ASP	24	1
SAGEWOOD DR.	SEQUOYAH DRIVE	SEQUOYAH DRIVE	0.41	ASP	24	1
SALEM AVE.	NORTH 2ND STREET	DODSON FERRY ROAD	0.14	ASP	14	3
SALINA'S LN.	MAPLE VALLEY ROAD	SAN FRANCISCO DRIVE	0.25	BST	17	3
SAM ADAMS RD.	WHITE OAK GROVE ROAD	DEAD END	0.29	BST	16	3
SAM KING LN.	ENKA HIGHWAY	DEAD END	0.12	ASP	12	4
SAN FRANCISCO DR.	SALINA'S DRIVE	SALINA'S DRIVE	0.30	BST	18	2
SANDERS AVE.	OLD POPLAR RIDGE ROAD	MARIE STREET	0.17	ASP	24	1
SANDERS AVE. W.	MARIE STREET	KEN LANE	0.08	ASP	18	2
SANORIA LN.	JAYBIRD ROAD	DEAD END	0.11	ASP	14	3
SARAH WAY	CHRISTINE LANE	CUL-DE-SAC	0.05	ASP	24	1
SAVANNAH DR.	LEEANN DRIVE	SLOP CREEK ROAD	0.34	ASP	24	1
SAWYERS RD.	PINE BROOKE ROAD	DEAD END	0.25	ASP	17	3
SCARLETT DR.	KIDWELL RIDGE ROAD	DEAD END	0.65	ASP	24	1
SCARLETT OAK DR.	STANSBERRY	CUL-DE-SAC	0.24	ASP		1
SCENIC LAKE CIR.	COPPER RIDGE ROAD	COPPER RIDGE ROAD	0.62	ASP	25	1
SCOTTIE CIR.	LOWE DRIVE	LOWE DRIVE	0.17	ASP	18	2
SEAGLE LN.	FISH HATCHERY ROAD	CUL-DE-SAC	0.19	ASP	12	4
SEAL-BROOKS RD.	SHIELDS FERRY ROAD	DEAD END	0.15	ASP	16	3
SEALS LN.	HERRON ROAD	RARITAN ROAD	0.08	ASP	18	2
SECOND ST. N.	LUTHER PROFFIT ROAD	THREE SPRINGS ROAD	0.52	ASP	15	3
SENATOR CIR.	PLEASANT VIEW DRIVE	DEAD END	0.06		22	2
SEQUOYAH DR.	OLD WITT ROAD	SOUTH CUMBERLAND STREET	0.68	ASP	24	1
SEVEN OAKS DR.	ESSEX LANE	PANTHER CREEK ROAD	1.38	ASP	24	1
SEVILLE RD.	DUGGAN DRIVE	CUL-DE-SAC	0.24	ASP	24	4
SHADOW LN.	SAN FRANCISCO DRIVE	DEAD END	0.06		18	2
SHADOW WOOD LN.	HICKORY SHADOW DRIVE	HICKORY VIEW DRIVE	0.36	ASP	24	1

## HAMBLEN COUNTY 2017 ROAD LIST

ROAD	BEGINNING	ENDING	LENGTH MI	SURFACE TYPE	SURFACE WIDTH	CLASS
SHADOWLAND WAY	SHADOW WOOD LANE	CUL-DE-SAC	0.06	ASP	24	1
SHADOWWOOD	STONEHENGE	CUL-DE-SAC	0.07	ASP	24	1
SHADY GROVE RD.	WOOD DALE ROAD	DEAD END	0.03	ASP	20	2
SHANDEE LN.	ISAAC AVENUE	CUL-DE-SAC	0.26	ASP	24	1
SHANNON RD.	JAYBIRD ROAD	DEAD END	0.27	ASP	14	3
SHANNON'S LITTLE MTN.	JAYBIRD ROAD	JAYBIRD ROAD	0.85	ASP	17	3
SHARON CIR.	LOWE DRIVE	LOWE DRIVE	0.25	ASP	18	2
SHAVER DR.	11-E	BARBARA DRIVE	0.66	ASP	24	1
SHEILA CT.	BARBARA DRIVE	CUL-DE-SAC	0.13	ASP	24	1
SHIELDS FERRY RD.	SPOUT SPRINGS ROAD	DEAD END	0.35	ASP	24	1
SHINBONE RD.	SILVER CITY ROAD	CITY LIMITS	2.75	ASP	23	2
SHIRLEY LN.	CASTAIN DRIVE	DEAD END	0.06	ASP	21	2
SIGMON ST.	CONRAD DRIVE	CHEROKEE DRIVE	0.08	ASP	20	2
SILVER FOX TRAIL	COTTON TAIL LANE	COLLINSON FORD ROAD	0.35	ASP	24	1
SILVER SKY LN.	WARRENSBURG ROAD	CUL-DE-SAC	0.17	ASP	24	1
SKEEN RD.	FERNWOOD CHURCH ROAD	DEAD END	0.39	BST	16	3
SKY HIGH CT.	SILVER SKY LANE	CUL-DE-SAC	0.08	ASP	24	1
SLOAT CIR.	LANE STREET	11-E	0.16	BST	16	3
SLOP CREEK RD.	SHINBONE ROAD	SILVER CITY	2.56	ASP	22	2
SMOKEY VIEW DR.	FOX DRIVE	BRADY DRIVE	0.14	ASP	17	3
SMOKY MOUNTAIN CT.	TURNER'S LANDING RD.	CUL-DE-SAC	0.11	ASP	24	1
SMYTH TRAIL	WARRENSBURG ROAD	DEAD END	0.59	ASP	11	4
SNOWFLAKE DR.	OAK DALE LANE	PAPERMILL DRIVE	0.13	ASP	16	3
SNYDER RD.	MORRIS BLVD.	LORINO PARK ROAD	0.25	ASP	19	2
SOLOMON RIDGE WAY	BOAT LAUNCH RD	HARBOR VIEW DR.	0.17	ASP	24	1
SOUTH POINTE DR.	WEST POINTE DRIVE	CUL-DE-SAC	0.14	ASP	24	1
SOUTH ST.	11E	OLD RUSSELLVILLE PIKE	0.06	ASP	14	3
SOUTHERN TER.	LAKINS DRIVE	SOUTH CUMBERLAND	0.11	ASP	24	1
SOUTHFORK CIR.	SPENCER HALE ROAD	SPENCER HALE ROAD	1.22	ASP	22	2
SPANGLE RD.	MCBRIDE ROAD	DEAD END	1.15	ASP	20	2
SPARKS LN.	HARRIS ROAD	ROY ROGERS DRIVE	0.16	BST	16	3
SPENCER HALE RD.	SPRINGVALE ROAD	COUNTY LINE	4.06	ASP	23	2
SPITZER RD.	GULF STREET	DEAD END	0.04	ASP	16	3
SPOUT SPRINGS RD.	BOATMAN'S MOUNTAIN ROAD	HILL TRAIL	1.21	ASP	22	2
SPRING CREEK RD.	OLD BRIGHT'S PIKE	OLD BRIGHT'S PIKE	0.45	ASP	24	1
ST. PAUL RD.	OLD WHITE PINE ROAD	ENKA HWY.	3.64	ASP	22	2
STACY AVE.	NORTHVIEW DRIVE	CUL-DE-SAC	0.23	ASP	24	1
STAGECOACH RD.	11-E	COUNTY LINE	5.35	ASP	22	2

## HAMBLEN COUNTY 2017 ROAD LIST

ROAD	BEGINNING	ENDING	LENGTH MI	SURFACE TYPE	SURFACE WIDTH	CLASS
STANDIFER LN.	CITY LIMITS	E SUNSET HILLS	0.11	ASP	16	3
STANLEY RD.	PRATT ROAD	DEAD END	0.14	ASP	12	4
STANSBERRY RD.	SLOP CREEK ROAD	DOVER ROAD	0.79	ASP	16	3
STAPLETON RD.	SLOP CREEK ROAD	DOVER ROAD	1.10	ASP	21	2
STATEM GAP RD.	SOUTH CUMBERLAND	PINE BROOK ROAD	1.23	ASP	14	3
STEADMAN RD.	11-E	DEAD END	0.74	BST	14	2
STONEBROOK LN.	NORTHBROOK DRIVE	CUL-DE-SAC	0.04	ASP	24	1
STONEHENGE DR.	GREENBRIAR ROAD	CUL-DE-SAC	0.29	ASP	24	1
STUBBLEFIELD ST.	11-E	LANE STREET	0.20	BST	18	2
STUFFEL RD.	JAYBIRD ROAD	CEDAR CREEK ROAD	0.88	ASP	20	2
SUBLETT RD.	FERNWOOD CHURCH ROAD	WITT ROAD	0.58	ASP	22	2
SUGAR HOLLOW RD. E.	SHINBONE ROAD	WARRENSBURG ROAD	1.04	ASP	24	1
SUGAR HOLLOW RD. S.	A.J. HWY.	ST. RT. #160	1.16	ASP	22	2
SUGAR MAPLE ST.	HERRON DRIVE	RARITAN DRIVE	0.05	ASP	18	2
SUGARWOOD DR.	GREENBRIAR ROAD	CUL-DE-SAC	0.50	ASP	24	1
SULPHUR LN.	N. COFFEY ROAD	SULPHUR SPRINGS ROAD	0.08	ASP	12	4
SULPHUR SPRINGS RD.	ST. RT. #160	OLD WITT ROAD	2.56	ASP	25	1
SUN ST. E.	11-E	JOHN HENRY ROAD	0.08	BST	12	4
SUNFLOWER CT.	FOXGLOVE LANE	CUL-DE-SAC	0.10	ASP	24	1
SUSONG DR.	CHEROKEE DRIVE	PORTRUM DRIVE	0.23	ASP	24	1
SUSSEX LN.	ACORN DRIVE	CUL-DE-SAC	0.25	ASP	24	1
SWEETBRIAR DR.	GREENBRIAR ROAD	CUL-DE-SAC	0.26	ASP	24	1
SYKES RD.	WYLIE MILLER ROAD	DEAD END	0.38	ASP	18	2
TAGEN LN.	EAGLE TRAIL	KINGSWOOD DRIVE	0.11	ASP	20	2
TALLEY CHAPEL PK.	FALL CREEK ROAD	THREE SPRINGS ROAD	1.11	ASP	18	2
TALLEY RD.	BETHEL ROAD	SPRINGVALE ROAD	1.24	ASP	24	1
TALON COURT	POINTE DRIVE	CUL-DE-SAC	0.06	ASP	24	1
TANASI TRAIL	TOMAHAWK HILL	INDIAN TRAIL	0.30	ASP	15	3
TARR RD.	HULLS MILL ROAD	COUNTY LINE	0.36	ASP	20	2
TASHA CIR.	BRIARWOOD DRIVE	CUL-DE-SAC	0.06	ASP	16	3
TAYLOR RD.	KIDWELL RIDGE ROAD	DEAD END	0.19	ASP	22	2
TAZEWELL CIR.	PEACE DRIVE	CUL-DE-SAC	0.05	ASP	24	1
TENNESSEE HILLS DR.	CENTRAL CHURCH ROAD	CENTRAL CHURCH ROAD	0.27	ASP	24	1
TERANCE CIR.	WOODWIND COURT	WOODWIND COURT	0.12	ASP	20	2
TERRELL CIR.	LEIA DRIVE	CUL-DE-SAC	0.04	ASP	22	2
TERRI ST.	PRISCILLA STREET	KIDWELL RIDGE ROAD	0.14	ASP	18	2
THIRD ST. N.	GIDEON ROAD	THREE SPRINGS ROAD	0.39	ASP	16	3
THOMAS DR.	SHIELDS FERRY ROAD	DEAD END	0.22	ASP	18	2

## HAMBLEN COUNTY 2017 ROAD LIST

ROAD	BEGINNING	ENDING	LENGTH MI	SURFACE TYPE	SURFACE WIDTH	CLASS
THOMASON LN.	11-E	PINKNEY CIRCLE	0.08	ASP	20	2
THOMPSON DR.	HARVEY DRIVE	MARY STREET	0.38	ASP	24	1
THOMPSON CREEK RD.	CITY LIMITS	FISH HATCHERY ROAD	2.21	ASP	20	2
THREE SPRINGS RD.	RUSSELLVILLE PIKE	COUNTY LINE	5.48	ASP	24	1
TIMBERCREEK LN.	PINE BARREN DRIVE	CUL-DE-SAC	0.13	ASP	24	1
TIMBERCREST DR.	MACEDONIA ROAD	CUL-DE-SAC	0.87	ASP	26	1
TIMOTHY RD.	BOAT DOCK ROAD	WITHERS CIRCLE	0.08	ASP	18	2
TINA CIR.	LAKESHORE ROAD	DEAD END	0.16	ASP	18	2
TITUS DR.	WITHERS CIRCLE	DEAD END	0.05	ASP	18	2
TOM TREECE RD.	BOATMAN'S MOUNTAIN ROAD	CHEROKEE DRIVE	1.25	ASP	20	2
TOMAHAWK HILL	TANASI TRAIL	DEAD END	0.13	ASP	15	3
TONI AVE.	ELLAREE DRIVE	DEAD END	0.07	ASP	14	3
TORNADO TRAIL	ENKA HWY.	DEAD END	0.79	ASP	24	1
TRACY ST.	HORNER DRIVE	CUL-DE-SAC	0.04	ASP	24	1
TRAVIS RD.	LEBANON CHURCH ROAD	PRATT ROAD	0.36	ASP	15	3
TRETOWER CT.	WELLINGTON BLVD.	CUL-DE-SAC	0.03	ASP	24	1
TURLEY BRIDGE RD.	CHEROKEE DRIVE	CHEROKEE DRIVE	1.53	ASP	16	3
TURLEY MILL RD.	CHEROKEE DRIVE	CUL-DE-SAC	0.67	ASP	15	3
TURNER ST.	HORNER DRIVE	COPPER RIDGE ROAD	0.06	ASP	23	2
TURNER'S LANDING RD.	TALLEY CHAPEL PIKE	CUL-DE-SAC	0.97	ASP	24	1
TURNER'S POND TRAIL	TURNER'S LANDING RD.	CUL-DE-SAC	0.26	ASP	24	1
TWIN OAKS LN.	DEARING ROAD	COUNTY LINE	0.10	ASP	14	3
UNION GROVE RD.	FISH HATCHERY ROAD	WARRENSBURG ROAD	2.77	ASP	22	2
VALE DR.	POPLAR SPRINGS ROAD	DEAD END	0.10	ASP	20	2
VALLEY HOME ROAD	MAPLE VALLEY	DR. MARTIN LUTHER KING JR. PKWY.	0.91	ASP	24	1
VAUGHN RD.	N. 2ND ST.	VAUGHN DR.	0.41	ASP	15	3
VENNIE CIR.	GRAZELAND DRIVE	VENNIE CIRCLE	0.25	ASP	24	1
VICTOR LN.	STAGECOACH ROAD	DEAD END	0.07	ASP	14	3
VINE RD.	WALDO DRIVE	DEAD END	0.07	ASP	18	2
VINEYARD RD.	DAVY CROCKETT PKWY.	SPENCER HALE	0.34	ASP	20	2
VIRGIE RD.	SUGAR HOLLOW ROAD	DEAD END	0.09	BST	18	2
VOLUNTEER DR.	OLD KENTUCKY ROAD	DEAD END	0.19	ASP	18	2
WADDELL DR.	ST. PAUL ROAD	DEAD END	0.30	ASP	16	3
WAGON RD.	MIMOSA DRIVE	DEAD END	0.09	ASP	12	4
WALDO DR.	HARLEY ROAD	VINE ROAD	0.18	ASP	18	2
WALL ST.	CANNERY ROAD	BENTON ROAD	0.35	BST	24	1
WALNUT HILL DR.	SHADOW WOOD LANE	CUL-DE-SAC	0.11	ASP	24	1

## HAMBLEN COUNTY 2017 ROAD LIST

ROAD	BEGINNING	ENDING	LENGTH MI	SURFACE TYPE	SURFACE WIDTH	CLASS
WANDA DR.	KEN LANE	DEAD END	0.08	ASP	18	2
WANDA TER.	HENRIETTA DRIVE	LESLIE DRIVE	0.18	ASP	21	2
WARRENSBURG RD.	11-E	MOUNTAIN ROAD	5.75	ASP	24	1
WARWICK CT.	WELLINGTON BLVD.	CUL-DE-SAC	0.06	ASP	24	1
WATER'S EDGE DR.	BRIGHT'S PIKE	CUL-DE-SAC	0.34	ASP	24	1
WATKINS CHAPEL RD.	OLD WITT ROAD	SOUTH CUMBERLAND	0.66	ASP	24	2
WAYNE JOHNSON RD.	BETHESDA ROAD	DEAD END	0.37	ASP	14	3
WEATHERBY CT.	REMMINGTON DRIVE	CUL-DE-SAC	0.05	ASP	24	1
WEBB DR.	SPRINGVALE ROAD	DEAD END	0.08	ASP	16	3
WEESNER ST.	E. BRENTWOOD DRIVE	CUL-DE-SAC	0.03	ASP	24	1
WELCH DR.	BEACON ROAD	DOGWOOD LANE	0.25	ASP	22	2
WELLINGTON BLVD.	KIDWELLS RIDGE ROAD	CUL-DE-SAC	0.38	ASP	24	1
WELLS RD.	LEBANON CHURCH	GREENBRIAR ROAD	0.58	ASP	20	2
WENDY CIR.	MURRELL ROAD	CUL-DE-SAC	0.11	ASP	26	1
WENTWORTH SQ.	WESTOVER PLACE	CUL-DE-SAC	0.05	ASP	24	1
WEST POINTE DR.	TARR ROAD	CUL-DE-SAC	0.65	ASP	24	1
WESTGATE CIR.	BRITTON DRIVE	BRITTON DRIVE	0.63	ASP	24	1
WESTOVER PL.	STAPLETON	CUL-DE-SAC	0.33	ASP	24	1
WHETSEL RD.	SILVER CITY	STAGECOACH ROAD	1.18	ASP	18	2
WHIPPOORWILL DR.	RONALD DRIVE	JERRY DRIVE	0.74	ASP	22	2
WHITE HORN CREEK RD.	STAGECOACH	DEAD END	1.09	ASP	12	4
WHITE OAK CHURCH RD.	HARDY ROAD	DEAD END	0.17	ASP	20	2
WHITE OAK GROVE RD.	HARDY ROAD	FERNWOOD CHURCH ROAD	1.11	ASP	24	1
WHITE PINE DR. N.	OLD WHITE PINE	COUNTY LINE	0.54	ASP	24	1
WHITECLIFF ST.	YORKSHIRE LANE	CUL-DE-SAC	0.50	ASP	24	1
WHITESBURG PK.	11-E	ST. CLAIR ROAD	1.17	ASP	24	1
WIDE VIEW DR.	MUSICK ROAD	CUL-DE-SAC	0.08	ASP	13	4
WILBURN RD.	STAGECOACH ROAD	BEACON LIGHT	1.10	ASP	22	1
WILD CHERRY LN.	BROOKDELL DRIVE	CUL-DE-SAC	0.04	ASP	24	1
WILDERNESS DR.	RINES ROAD	CUL-DE-SAC	0.51	ASP	24	1
WILLOW WAY	KIDWELL RIDGE ROAD	CUL-DE-SAC	0.67	ASP	24	1
WILSON-HALE RD.	DAVY CROKETT PKWY.	ENKA HWY.	1.44	ASP	20	2
WIN VUE DR.	BIG ORANGE DRIVE	BARDING DRIVE	0.54	ASP	24	1
WINCHESTER AVE.	BYRD ROAD	CUL-DE-SAC	0.10	ASP	24	1
WIND CHASE DR.	GREENBRIAR ROAD	CUL-DE-SAC	0.40	ASP	24	1
WIND CIR.	NORTHWIND DRIVE	CUL-DE-SAC	0.23	ASP	24	1
WIND CREST DR.	CAMERON ROAD	MURRELL ROAD	0.44	ASP	24	1
WINDFIELD DR.	STANSBERRY RD.	CUL-DE-SAC	0.22	ASP	24	1

## HAMBLEN COUNTY 2017 ROAD LIST

ROAD	BEGINNING	ENDING	LENGTH MI	SURFACE TYPE	SURFACE WIDTH	CLASS
WINDGATE CT.	BRITTON DRIVE	CUL-DE-SAC	0.11	ASP	20	2
WINDHAVEN CT.	STAPLETON ROAD	CUL-DE-SAC	0.10	ASP	24	1
WINDSONG LN.	SPENCER HALE ROAD	CUL-DE-SAC	0.19	ASP	12	4
WINDSOR RD.	CARROLL ROAD	DEAD END	0.10	ASP	26	1
WINDY COVE LN.	ALLEN ROAD	FRANK HODGE ROAD	0.68	ASP	18	2
WINESAP WAY	SHINBONE	CUL-DE-SAC	0.13	ASP	24	1
WISECARVER RD.	BENT CREEK ROAD	DEAD END	0.33	BST	18	2
WISTERIA DR.	CARNATION DRIVE	CUL-DE-SAC	0.28	ASP	24	1
WITHERS CIR.	CEDAR HILL ROAD	CEDAR HILL ROAD	0.45	ASP	17	3
WITT ACRES CIR.	DEHART DRIVE	DEHART DRIVE	0.27	ASP	18	2
WITT RD.	OLD WITT ROAD	COUNTY LINE	1.22	ASP	18	2
WITT VIEW DR.	SPENCER HALE	DEAD END	0.13	ASP	20	2
WOODCHUCK DELL	ELGERLOTTE LANE	ELGERLOTTE LANE	0.11	ASP	10	4
WOODDALE RD.	COLLINSON FORD ROAD	COLLINSON FORD ROAD	0.98	ASP	22	2
WOODDAWN DR.	HILL TRAIL DRIVE	LAKEWOOD DRIVE	0.27	ASP	20	2
WOODHAVEN DR.	BROCKLAND DRIVE	BROCKLAND DRIVE	0.33	ASP	26	1
WOODS DR.	FOX DRIVE	11-E	0.15	ASP	18	2
WOODWAY DR.	RAVENWOOD DRIVE	CUL-DE-SAC	0.12	ASP	24	1
WOODWIND DR.	CLAUDETTE DRIVE	CUL-DE-SAC	0.13	ASP	20	2
WYLIE MILLER RD.	SULPHUR SPRINGS	SYKES ROAD	0.42	ASP	22	2
WYNN ST.	JULIAN AVENUE	KIDWELL RIDGE ROAD	0.21	ASP	22	2
YALE DR.	DANBURY DRIVE	BROCKLAND DRIVE	0.08	ASP	26	1
YELLOW BRICK RD.	DOGWOOD LANE	CUL-DE-SAC	0.08	ASP	22	2
YORK QUILLEN RD.	STAGECOACH ROAD	COUNTY LINE	0.53	ASP	16	3
YORKSHIRE LN.	DOVER ROAD	CUL-DE-SAC	0.10	ASP	24	1
YOUNG AVE.	MARIE STREET	MEEK STREET	0.07	ASP	24	1

TOTAL LENGTH

402.67

**Morristown-Hamblen Humane Society, Inc.**

01/02/18

**Expenses by Vendor Summary**

Accrual Basis

December 2017

	Dec 17	Dec 16	Jul - Dec 17
ABC Check Printing	0.00	0.00	47.29
Access Technology Group, INC	0.00	50.62	219.37
Alicia Eggert	0.00	50.00	0.00
Amazon	517.70	0.00	1,560.69
Angel Oakley	0.00	0.00	119.17
Animal Hospital	1,302.50	212.00	4,257.50
Animal Medical Center of Greeneville	0.00	0.00	73.00
Appalachian Animal Hospital	0.00	0.00	61.00
Ashlee Barnholdt	100.00	0.00	100.00
Ashley Williamson	0.00	0.00	50.00
Ashton Britt Service Company Inc.	0.00	0.00	589.10
AT&T	135.66	164.20	912.05
Atmos Energy	0.00	376.13	1,039.22
Benchmark Insurance Co.	0.00	0.00	640.00
Bill Luttrell	0.00	0.00	50.00
BlueCross BlueShield of Tennessee	0.00	209.94	314.91
BnT Enterprises	0.00	275.00	0.00
Carol Crotty	110.00	0.00	110.00
Carolyn Joyce	0.00	0.00	50.00
Carrie Ealy	0.00	0.00	50.00
Charity Berry	0.00	0.00	50.00
Chelsea Fogal	0.00	0.00	1,717.00
Christopher Johns	0.00	0.00	50.00
City of Morristown	0.00	0.00	599.16
Cook's Pest Control	0.00	70.00	472.00
Courtney Croley	0.00	50.00	0.00
Crystal Westmoreland	0.00	0.00	50.00
Div.of Charitable Solicitations & Gaming	0.00	425.00	0.00
Divanni Hernandez	0.00	0.00	50.00
Donna Lindsey	0.00	0.00	50.00
Donna Moyers	0.00	50.00	0.00
Edward Wolf	50.00	0.00	50.00
Ellen Pillsbury	0.00	0.00	35.00
Estrella Hernandez	0.00	0.00	50.00
Express Lane	0.00	0.00	284.93
Federated Auto Parts	0.00	234.44	131.67
First Impressions Printing	0.00	0.00	120.00
Fleetcore Fuel	0.00	0.00	39.77
Frankenmuth Insurance	952.58	713.08	5,577.38
Fuelman	687.45	501.88	2,638.29
Ginger Myers	0.00	0.00	50.00
Goodhire.com	0.00	54.99	109.98
Hamblen Co/Morristown Solid Waste	23.45	0.00	98.00
Hamblen County Trustee	0.00	0.00	275.00
Home Depot	0.00	0.00	97.05
hometrust bank	0.00	0.00	61.90
Humane Society of Tennessee	0.00	0.00	3,290.00
Hyatt Place Nashville TN	0.00	0.00	594.10
Internal Revenue Service	388.45	0.00	1,102.07
Intervet	1,840.48	535.00	5,432.45
Intuit	0.00	582.72	100.99
Jeff Jones	0.00	50.00	0.00
Jeffrey Sweet	0.00	0.00	50.00
Johnson & Johnson	0.00	0.00	1,294.00
Jose. Rojas	0.00	0.00	78.00
Junior Bewley	0.00	0.00	50.00
Kristi Bush	0.00	0.00	50.00
Lakeway Animal Hospital	92.00	77.50	625.00
Laundry Systems of Tennessee	0.00	0.00	1,191.01
Life Insurance Company of Alabama	63.26	19.73	440.06
lisa Lawrence	0.00	0.00	50.00
LogOn Computer Service	0.00	50.00	0.00
Mac Cody	0.00	0.00	50.00
Makensie Jones	0.00	0.00	50.00
Med-Vet International	435.00	331.44	2,870.42
Meshelle Robbins	0.00	0.00	50.00

**Morristown-Hamblen Humane Society, Inc.**

01/02/18

**Expenses by Vendor Summary**

Accrual Basis

December 2017

	Dec 17	Dec 16	Jul - Dec 17
MHHS Petty Cash	773.00	0.00	2,067.00
Michael D. Price AIA	0.00	0.00	6,000.00
Michelle Collier	0.00	0.00	50.00
Midwest Veterinary Supply, Inc.	1,408.16	0.00	1,426.10
Miranda Malone	0.00	0.00	50.00
Morristown Animal Hospital, PC	292.00	0.00	1,656.00
Morristown Chamber of Commerce	0.00	0.00	260.00
Morristown Milling Co.	48.05	0.00	107.45
Morristown Signs	180.00	0.00	579.00
Morristown Utilities	1,326.00	893.00	6,148.30
Morristown Utility System	0.00	0.00	148.00
Moyers Veterinary Hospital	0.00	120.00	510.00
Mr. Herbert Carpenter	0.00	0.00	50.00
Mr. Lawrence England	0.00	0.00	50.00
Mr. Mark Rader	50.00	0.00	50.00
Mr. Phillip Watkins	0.00	0.00	50.00
Ms. Lisa Hartman	0.00	0.00	75.00
Murrell Burglar Alarms	20.00	20.00	416.36
MUS Fibernet	122.72	0.00	731.38
Nellie McGee	0.00	50.00	0.00
Pam Velder	0.00	0.00	110.00
Petty Cash	591.39	701.58	4,147.01
Porter's Tire Stores, Inc.	333.40	191.35	333.40
Postmaster General	0.00	98.00	98.00
Precision Automotive	0.00	0.00	326.74
QuickBooks Payroll Service	0.00	0.00	17.50
Raeleen L Whitaker	0.00	500.00	750.00
Randy Everhart	13.00	0.00	13.00
Revival Animal Health	674.91	0.00	1,835.15
Ridgefield Animal Hospital	0.00	0.00	1,022.00
Rix Copies	210.00	0.00	246.00
Rogersville Animal Hospital	60.00	0.00	60.00
Samantha Gray	0.00	0.00	50.00
Sandra Dunn	0.00	0.00	50.00
Scott Hayes	0.00	0.00	50.00
Screen Designs	0.00	0.00	507.00
Shawn Brooks	0.00	0.00	50.00
Sheila. Jackson	109.74	0.00	109.74
Shelter Planners of America	0.00	0.00	1,925.00
Slimware Holdings	0.00	0.00	29.97
Southern Care Veterinary Hospital	0.00	0.00	2,136.00
southern Global Refrigeration	0.00	0.00	256.46
Specialties, Inc	0.00	0.00	267.43
State of Tennessee	0.00	0.00	482.26
State of Tennessee, Corporate Filings	0.00	0.00	20.95
Stericycle, Inc.	79.33	0.00	475.98
Steve Gillespie	0.00	50.00	0.00
Tammy Degregio	0.00	0.00	50.00
The Argos Group	320.00	279.00	1,280.00
Tim Clevenger	0.00	50.00	0.00
Tim Schneider	0.00	0.00	50.00
Tina Grooms	0.00	0.00	50.00
Tina Pugh	0.00	0.00	50.00
TN Department of Labor & Workforce Develo	0.00	0.00	158.99
Tractor Supply Credit Plan	274.98	309.49	1,416.57
Uline	186.63	0.00	255.09
Vet Care Animal Hospital	0.00	60.00	0.00
Vortech Pharmaceuticals LTD	0.00	0.00	680.93
Wal-Mart Community	1,121.79	638.30	4,844.53
Warren & Kim Selton	0.00	50.00	0.00
Waste Industries	173.17	160.35	974.92
Wayne R. Stambaugh, ATTY.	0.00	660.00	240.00
White Pine Veterinary Practice	70.00	0.00	583.00
Zoetis	1,126.93	816.00	8,289.13

8:36 PM

01/02/18

Accrual Basis

**Morristown-Hamblen Humane Society, Inc.**

**Expenses by Vendor Summary**

December 2017

---

	Dec 17	Dec 16	Jul - Dec 17
TOTAL	<u>16,263.73</u>	<u>10,730.74</u>	<u>94,985.87</u>

## Morristown-Hamblen Humane Society, Inc.

01/02/18

## Profit &amp; Loss

Accrual Basis

December 2017

	Dec 17	Dec 16	Jul - Dec 17
Ordinary Income/Expense			
Income			
3999 · Training / Education Refund	0.00	51.78	72.00
4000 · Adoption			
4001 · Fees	0.00	0.00	0.00
4002 · Refunds			
Vetting for Rescue refund.	85.00	0.00	85.00
4002 · Refunds - Other	50.00	0.00	-25.00
Total 4002 · Refunds	135.00	0.00	60.00
4004 · Adoption - Pet Sense	135.00	230.00	1,000.00
4007 · Adoption - Puppy	2,660.00	900.00	10,960.00
4000 · Adoption - Other	1,850.00	2,850.00	10,325.00
Total 4000 · Adoption	4,780.00	3,980.00	22,345.00
4003 · Medical Fee	330.00	160.00	1,612.00
4005 · After Hours Pick-up Charge	75.00	0.00	300.00
4008 · Microchip Fee	790.00	1,080.00	3,780.00
4009 · Dog-Cat Sponsorship	0.00	490.00	0.00
4010 · Animal Pick-up - County	50.00	0.00	270.00
4015 · Animal Pickups - Vet	80.00	300.00	620.00
4020 · Boarding Fees	15.00	30.00	629.00
4030 · Citations	310.00	300.00	2,503.40
4040 · Donations			
4041 · Donations - AJ Fund	2,836.70	1,361.00	4,306.88
4042 · Building Fund	20,253.00	518.81	220,768.15
4044 · Pet Sense Red Box	95.11	25.47	352.90
4045 · Memorial	150.00	50.00	890.00
4048 · Rescue	0.00	0.00	85.00
4049 · Amazon	0.00	0.00	44.76
4040 · Donations - Other	2,061.84	1,537.00	9,238.39
Total 4040 · Donations	25,396.65	3,492.28	235,686.08
4060 · Euthanasia Fees	200.00	0.00	1,200.00
4061 · Animal Disposal Fee	60.00	0.00	280.00
4100 · Fundraising			
4103 · Fundraising Bake Sale	0.00	0.00	812.00
4117 · Fundraising - Boxes	0.00	536.51	0.00
Total 4100 · Fundraising	0.00	536.51	812.00
4135 · T-shirts Income	0.00	0.00	615.00
4136 · Pet Sense Red Box	0.00	46.27	0.00
4200 · Funds - City of Morristown	11,490.00	11,490.00	68,940.00
4210 · Funds - Hamblen County	11,125.00	11,125.00	66,750.00
4250 · Membership Fees	195.00	15.00	1,020.00
4270 · Rabies Vaccination Deposit	117.00	182.00	1,146.00
4280 · Reclaim Fee	400.00	630.00	2,677.00
4290 · Surrender Fee	350.00	349.00	2,015.00
4300 · Spay / Neuter			
4301 · Spay / Neuter Deposit	800.00	50.00	1,725.00
4302 · Spay / Neuter Refund	-210.00	-400.00	-1,760.00
4304 · Spay / Neuter - Deposit	0.00	1,100.00	1,600.00
4300 · Spay / Neuter - Other	-1,743.50	-349.50	-1,743.50
Total 4300 · Spay / Neuter	-1,153.50	400.50	-178.50
4400 · Frozen Cats	0.00	176.00	320.00
Total Income	54,610.15	34,834.34	413,413.98
Gross Profit	54,610.15	34,834.34	413,413.98
Expense			
Professional Fee	0.00	594.91	109.98

## Morristown-Hamblen Humane Society, Inc.

01/02/18

## Profit &amp; Loss

Accrual Basis

December 2017

	Dec 17	Dec 16	Jul - Dec 17
55555 · Christmas Bonus	435.94	0.00	435.94
6000 · Payroll Expense			
6010 · ACO	4,965.48	3,348.48	24,084.41
6020 · Admin	5,173.10	5,173.10	26,900.12
6030 · Office	5,657.70	5,035.64	28,346.76
6040 · Kennel	3,945.92	4,449.96	26,422.69
6100 · Payroll Tax Expense	1,580.22	1,420.90	8,680.02
Total 6000 · Payroll Expense	21,322.42	19,428.08	114,434.00
6400 · New Location			
6401 · Professional Fees	0.00	0.00	1,925.00
6402 · Bank Fees	0.00	0.00	61.90
Total 6400 · New Location	0.00	0.00	1,986.90
6500 · MonthlyExpenses for New Shelter			
6501 · Utilities Gas	0.00	0.00	577.32
6502 · Utilities Electric N	102.40	0.00	1,967.27
6503 · Security Light	19.40	0.00	94.19
6504 · Garbage Fee	10.00	0.00	50.45
6505 · Metered Water	11.70	0.00	67.56
6506 · Sewage Fee	22.50	0.00	90.00
6507 · Utility Service Charge	0.00	0.00	35.53
Total 6500 · MonthlyExpenses for New Shelter	166.00	0.00	2,882.32
7000 · Advertising	390.00	0.00	869.00
7001 · Refund on Adoption	90.00	0.00	90.00
7010 · Alarm Monitoring	20.00	20.00	416.36
7020 · Animal Care			
7021 · Animal Care Supplies	0.00	0.00	267.43
7024 · Kitty Litter	274.98	284.50	1,400.59
Total 7020 · Animal Care	274.98	284.50	1,668.02
7030 · Bank Charges	135.41	115.98	710.90
7040 · Bookkeeping & Audit	0.00	0.00	29.99
7050 · Communications			
7051 · ACO Radios	135.66	0.00	912.05
7052 · Cell Phone	0.00	164.20	0.00
7053 · Internet Service	24.98	0.00	149.88
7054 · Telephone	97.74	0.00	581.50
Total 7050 · Communications	258.38	164.20	1,643.43
7090 · Food - Animal	384.23	114.45	2,330.58
7110 · Insurance			
7112 · Auto	242.58	713.08	3,240.38
7113 · D&O Liability	710.00	0.00	2,130.00
7114 · Group Medical	-130.84	484.05	-718.61
7117 · Workmen's Comp	320.00	279.00	1,280.00
7119 · Commercial Property	0.00	0.00	2,141.00
7127 · Group Life	0.00	0.00	93.51
Total 7110 · Insurance	1,141.74	1,476.13	8,166.28
7120 · Landfill Fees			
7121 · TIDI Dumpster	173.17	160.35	974.92
7120 · Landfill Fees - Other	23.45	0.00	98.00
Total 7120 · Landfill Fees	196.62	160.35	1,072.92
7122 · Group Dental/Vision	0.00	0.00	314.91
7130 · Legal Fees	0.00	660.00	240.00
7140 · License & Fees	0.00	425.00	730.11
7150 · Meals			
7152 · Inmates	579.43	537.03	3,680.32

## Morristown-Hamblen Humane Society, Inc.

01/02/18

## Profit &amp; Loss

Accrual Basis

December 2017

	Dec 17	Dec 16	Jul - Dec 17
Total 7150 · Meals	579.43	537.03	3,680.32
7159 · Medicine / Medical			
7160 · Medicine / Medical Supplies	2,558.84	1,682.44	14,181.51
7159 · Medicine / Medical - Other	79.33	0.00	857.09
Total 7159 · Medicine / Medical	2,638.17	1,682.44	15,038.60
7169 · Microchip			
7170 · Microchip Supplies	1,518.48	0.00	4,535.46
7171 · Reimbursement	10.00	0.00	10.00
7169 · Microchip - Other	-10.00	0.00	-10.00
Total 7169 · Microchip	1,518.48	0.00	4,535.46
7200 · Office Expenses	11.96	110.97	956.46
7210 · Penalties & Late Fees	388.45	0.00	1,102.07
7220 · Postage	0.00	145.00	98.00
7230 · Repairs & Maintenance			
7231 · Equipment	0.00	234.44	2,788.54
7232 · Property	0.00	0.00	24.08
Total 7230 · Repairs & Maintenance	0.00	234.44	2,812.62
7240 · Supplies			
7242 · Cleaning	1,548.40	0.00	1,830.30
7243 · Office			
7240a · Shipping Expense	0.00	0.00	27.30
7243 · Office - Other	607.05	0.00	983.10
Total 7243 · Office	607.05	0.00	1,010.40
7244 · Kennel Supplies			
7244a · Pest Control	0.00	70.00	472.00
7244 · Kennel Supplies - Other	416.45	548.84	1,307.30
Total 7244 · Kennel Supplies	416.45	618.84	1,779.30
7245 · Condiments	0.00	0.00	503.12
7240 · Supplies - Other	0.00	0.00	281.02
Total 7240 · Supplies	2,571.90	618.84	5,404.14
7250 · Taxes			
7251 · Property Tax	0.00	0.00	275.00
7250 · Taxes - Other	0.00	0.00	482.26
Total 7250 · Taxes	0.00	0.00	757.26
7252 · Taxes & Fees	32.39	0.00	32.39
7255 · Training / Education	0.00	0.00	594.10
7260 · Transportation			
7261 · Fuel			
Fuel- ACO Truck	545.10	0.00	1,498.17
Fuel - ACO Van	109.96	0.00	109.96
7261 · Fuel - Other	0.00	501.88	1,037.54
Total 7261 · Fuel	655.06	501.88	2,645.67
7263 · Repair & Maintenance	333.40	191.35	333.40
Total 7260 · Transportation	988.46	693.23	2,979.07
7270 · Uniforms	0.00	0.00	0.00
7280 · Utilities			
7281 · Electric	754.00	893.00	3,290.00
7282 · Utilities Security light	406.00	0.00	701.30
7283 · Gas	0.00	376.13	461.90
Total 7280 · Utilities	1,160.00	1,269.13	4,453.20

## Morristown-Hamblen Humane Society, Inc.

01/02/18

## Profit &amp; Loss

Accrual Basis

December 2017

	Dec 17	Dec 16	Jul - Dec 17
<b>7300 · Veterinary Fees</b>			
7310 · Regular Vet Fees	13.00	0.00	1,416.00
7315 · Veterinary Fees Rabies Certific	0.00	0.00	391.00
7316 · Spay & Neuter			
Spay & Neuter Grants	0.00	0.00	219.00
7317 · Spay/Neuter Red Box Grant	0.00	0.00	400.00
7316 · Spay & Neuter - Other	60.00	120.00	9,405.00
<b>Total 7316 · Spay &amp; Neuter</b>	60.00	120.00	10,024.00
7320 · Special Medical	0.00	109.74	35.00
7300 · Veterinary Fees - Other	0.00	0.00	999.00
<b>Total 7300 · Veterinary Fees</b>	73.00	229.74	12,865.00
7304 · Claw & Paw 4 The Cause	773.00	0.00	2,067.00
<b>7600 · Fundraisers</b>			
7610 · Fundraising Bake Sale Expense	0.00	0.00	16.76
7612 · Motorcycle Ride	0.00	0.00	344.98
7635 · T-shirt Expenses	0.00	0.00	507.00
<b>Total 7600 · Fundraisers</b>	0.00	0.00	868.74
<b>Total Expense</b>	35,550.96	28,964.42	196,376.07
<b>Net Ordinary Income</b>	19,059.19	5,869.92	217,037.91
<b>Other Income/Expense</b>			
<b>Other Income</b>			
8050 · Interest Income	0.00	1.83	39.34
8090 · Grants	0.00	0.00	3,000.00
<b>Total Other Income</b>	0.00	1.83	3,039.34
<b>Other Expense</b>			
Late fees & charges	0.00	0.00	6.52
5555 · Contract Labor	0.00	925.00	8,587.00
9010 · Rescue Van Expenses			
9011 · Rescue Van - Fuel	0.00	0.00	0.00
<b>Total 9010 · Rescue Van Expenses</b>	0.00	0.00	0.00
9040 · Rescue Donations	0.00	-175.00	0.00
9091 · Reimbursement Misc Expense	0.00	0.00	150.00
<b>Total Other Expense</b>	0.00	750.00	8,743.52
<b>Net Other Income</b>	0.00	-748.17	-5,704.18
<b>Net Income</b>	<b>19,059.19</b>	<b>5,121.75</b>	<b>211,333.73</b>



**PERSONNEL  
COMMITTEE**

Hamblen County Government  
**PERSONNEL COMMITTEE**

Monday, January 8, 2018

*Immediately Following Adjournment of Public Services Committee  
Hamblen County Health Department Conference Room*

**AGENDA**

Hubert Davis  
*Chairman*

Joe Huntsman, Sr.  
*Vice-Chairman*

Louis “Doe” Jarvis  
*Ex-Officio*

Randy DeBord  
*Member*

Stancil Ford  
*Member*

John Smyth  
*Member*

Johnny Walker  
*Member*

Dana Wampler  
*Member*

**1. Call to Order** – *Chairman Hubert Davis*

**2. Visitors Wishing to Address the Committee** – *Chairman Hubert Davis*

**3. Old Business** – *Chairman Hubert Davis*

a. None

**4. New Business** – *Chairman Hubert Davis*

a. Finance Director Search – *County Mayor Bill Brittain*

**5. Items of Interest (No Action Necessary)** – *Chairman Hubert Davis*

a. None

**6. Adjournment** – *Chairman Hubert Davis*



TENNESSEE  
**Hamblen County**  
SERVICE • COMMUNITY • INDUSTRY  
OFFICE OF THE MAYOR

To: Personnel Committee  
Hamblen County Commission

From: Bill Brittain, County Mayor 

Date: January 2, 2018

Re: Finance Director Search

---

I am currently involved in a search for a finance director to replace Michelle Woods who resigned effective January 16, 2018.

The County's policy requires the County Commission to approve the starting pay for a new employee that exceeds the midpoint on the pay scale. The midpoint for the Finance Director position is \$68,060.

I am asking the personnel committee to approve a compensation package not to exceed \$80,000 that includes base salary, education component and longevity pay.

Do not hesitate to contact me with any questions.

**Bill Brittain, County Mayor**



Hamblen County Government  
**BUDGET COMMITTEE**

Monday, January 8, 2018  
*Immediately Following the Adjournment of Personnel Committee  
Hamblen County Health Department Conference Room*

**BUDGET COMMITTEE**

**AGENDA**

Louis “Doe” Jarvis  
*Chairman*

Howard Shipley  
*Vice-Chairman*

Larry Carter  
*Member*

Hubert Davis  
*Member*

Randy DeBord  
*Member*

Rick Eldridge  
*Member*

Stancil Ford  
*Member*

Tim Goins  
*Member*

Herbert Harville  
*Member*

Joe Huntsman, Sr.  
*Member*

John Smyth  
*Member*

Johnny Walker  
*Member*

Dana Wampler  
*Member*

Taylor Ward  
*Member*

**1. Call to Order** – *Chairman Louis “Doe” Jarvis*

**2. Visitors Wishing to Address the Committee** – *Chairman Louis “Doe” Jarvis*  
*(Visitors will be allotted 5 minutes to speak)*

**3. Old Business** – *Chairman Louis “Doe” Jarvis*  
a. None

**4. New Business** – *Chairman Louis “Doe” Jarvis*  
a. Fiscal Year 2018/2019 Preliminary Budget Plan of Action – *County Mayor Bill Brittain*

**5. Announcements** – *Chairman Louis “Doe” Jarvis*  
a. None


**6. Adjournment** – *Chairman Louis “Doe” Jarvis*



TENNESSEE  
**Hamblen County**  
SERVICE • COMMUNITY • INDUSTRY  
OFFICE OF THE MAYOR

December 28, 2017

TO: Doe Jarvis  
Budget Committee Chair

FROM: Bill Brittain, County Mayor 

RE: Fiscal Year 2018-2019 Preliminary Budget Plan of Action

---

I present the following preliminary plan of action for the upcoming FY 2018-2019 Budget Plan and look forward to working with the Budget Committee, elected officials, and department heads to develop a budget that will allow us to meet the needs of Hamblen County taxpayers in an efficient manner.

As in previous years, it is my plan to present to you the budget in its totality; and the goal is to pass a budget by June 30, 2018. I encourage you to please contact me if you have questions or need additional explanations. Please keep in mind that the budget process is a fluid process.

Budget worksheets will be prepared and remitted to the elected officials and department heads during the first week in February 2018. Meetings will be held with the elected officials/department heads on an individual basis during March 2018 to discuss the specifics of the budget. If a **SPECIAL REQUEST** exists, it is to be discussed during the individual meetings, and a request by memo is to be submitted to the Finance Department. Based on the nature of the special requests, the elected official/department head may be required to appear before the Budget Committee for explanation. The Finance Director will manage the agendas of the Budget Committee to allow elected officials/department heads to be heard should the need to do so arise.

We are scheduling the large courtroom as usual for May & June on Tuesdays and Thursdays at 4:00 PM. Please see the attached Preliminary Budget Plan of Action for the anticipated meetings and corresponding agendas. All of these dates may not be required. We will meet on an as-needed basis as determined by you, the County Commission Chairman.

I look forward to working together, so that we can and will prepare a budget that meets the needs of the citizens.

**Bill Brittain, County Mayor**

**HAMBLEN COUNTY, TENNESSEE**  
**PRELIMINARY BUDGET PLAN OF ACTION**  
**FOR FISCAL YEAR 2018-2019**

**FEBRUARY 2018**

- February 9
- Letters to Department Heads and Elected Officials
  - Letters to Charitable and Civic Organizations

**MARCH 2018**

- March 16
- Deadline to receive budget requests and required documentation from Charitable and Civic Organizations
- March 30
- Deadline to receive budget request from Department Heads and Elected Officials

**APRIL 2018**

- April 9
- Annual Debt Report presented to Commissioners
- April 27
- Budget notebooks ready for Commissioners

**MAY 2018**

- May 8
- Budget Committee  
Budget Overview Presentation
  - Proposed Budget posted to Internet
- May 10
- Budget Committee  
General Fund Summary  
General Fund, Fund #101 – Special Requests  
General Fund, Fund #101 – Open Items
- May 15
- Budget Committee  
Solid Waste/Sanitation Fund, Fund #116 (Garbage)  
Highway/Public Works Fund, Fund #131  
Highway Capital Projects Fund, Fund #176  
Drug Control Fund, Fund #122  
General Debt Service Fund, Fund #151
- May 17
- Budget Committee  
School Department Presentation
- May 22
- Budget Committee  
School Department Deliberations

**HAMBLEN COUNTY, TENNESSEE**  
**PRELIMINARY BUDGET PLAN OF ACTION (Continued)**

**MAY 2018 (con't)**

- |        |                                      |
|--------|--------------------------------------|
| May 24 | • Budget Committee<br>Open Items     |
| May 29 | • Budget Committee<br>Budget Updates |

**JUNE 2018**

- |         |  |
|---------|--|
| June 5  | • Budget Committee – Recommends A Proposed Budget  |
| June 10 | • Publish Proposed Budget in Local Papers  |
| June 21 | • Commission Meeting – Adopt Budget <ol style="list-style-type: none"><li>1. Resolution Tax Levy</li><li>2. Resolution Making Appropriations</li><li>3. Resolution Making Appropriations to Nonprofits and Charitable Organization</li></ol> |
| June 29 | • Approved Budget remitted to the Comptroller of the Treasury,<br>Office of State and Local Finance<br>• Letters of Agreements Finalized<br>• Certification of Road Revenues   |

**JULY 2018**

- |         |  |
|---------|--|
| July 16 | • Approved Budget posted to Internet<br>• Printed budget document available for distribution |
|---------|--|



Hamblen County Government  
**PUBLIC SAFETY COMMITTEE**

Monday, January 8, 2018  
*Immediately Following Adjournment of Budget Committee*  
*Hamblen County Health Department – Conference Room*

**PUBLIC SAFETY  
COMMITTEE**

Joe Huntsman, Sr.  
*Chairman*

Dana Wampler  
*Vice-Chairman*

Louis “Doe” Jarvis  
*Ex-Officio*

Larry Carter  
*Member*

Rick Eldridge  
*Member*

Howard Shipley  
*Member*

John Smyth  
*Member*

Johnny Walker  
*Member*

Taylor Ward  
*Member*

**AGENDA**

1. **Call to Order** – *Chairman Joe Huntsman, Sr.*
2. **Visitors Wishing to Address the Committee** – *Chairman Joe Huntsman, Sr.*  
*(Visitors will be allotted 5 minutes to speak)*
3. **Old Business** – *Chairman Joe Huntsman, Sr.*
  - a. None
4. **New Business** – *Chairman Joe Huntsman, Sr.*
  - a. Hamblen County Hazard Mitigation Plan – *EMA Director Chris Bell*
5. **Items of Interest (No Action Necessary)** – *Chairman Joe Huntsman, Sr.*
  - a. None.
6. **Adjournment** – *Chairman Joe Huntsman, Sr.*



**Morristown-Hamblen Emergency Management Agency**  
Hamblen County Courthouse  
511 West Second North Street  
Morristown, Tennessee 37814  
(423) 581-6225  
[cbell@co.hamblen.tn.us](mailto:cbell@co.hamblen.tn.us)

---

# MEMORANDUM

---

**TO:** Mayor Bill Brittain, Administrator Tony Cox, Director Hugh Clement  
**FROM:** Chris Bell, Director  
**DATE:** 4 December 2017  
**RE:** Hamblen County Hazard Mitigation Plan  
**CC:**

---

I have attached the updated and FEMA approved Hamblen Hazard Mitigation Plan to this email. Hamblen County, the City of Morristown, and Hamblen County School System are all three listed as jurisdictions in the plan. The plan allows for counties that have an approved plan to apply for Hazard Mitigation Grant funds when they are available. It also is a critical component in our mitigation practices to assess projects that could mitigation areas that could be impacted by a larger natural threat. A final component is that the plan aids in a jurisdiction being considered for higher percentages for reimbursement in a large scale event in which a disaster declaration is declared.

Our final step in the process is for adoption by all three jurisdiction's governing bodies. If you would place this item on your next scheduled governing body agenda and inform me as to what the date and time will be, I will attend and present the document for adoption.

I have attached the plan and the letter from FEMA for your records and the presentation to the governing bodies.

If you need any additional information, please contact the EMA office.



**FEMA**

November 30, 2017

Mr. Doug Worden  
State Hazard Mitigation Officer  
Tennessee Emergency Management Agency  
3041 Sidco Drive  
Nashville, Tennessee 37204

Reference: Multi-jurisdictional Hazard Mitigation Plan: Hamblen County

Dear Mr. Worden:

This is to confirm that we have completed a Federal review of the draft Hamblen County Multi-jurisdictional Hazard Mitigation Plan for compliance with the Federal hazard mitigation planning requirements contained in 44 CFR 201.6(b)-(d). Based on our review and comments, Hamblen County Hazard Mitigation Planning Committee developed and submitted all the necessary revisions. Our staff has reviewed and approved these revisions.

We have determined that the revised Hamblen County Hazard Mitigation Plan is now compliant with Federal requirements, subject to formal community adoption. Upon submittal of a copy of documentation of the adoption resolution(s) to our office, we will issue formal approval of the Hamblen County Hazard Mitigation Plan.

Please have the Hamblen County Hazard Mitigation Planning Committee submit a final copy of their Plan, without draft notations and track changes.

For further information, please do not hesitate to contact Valerie Anderson, of the Hazard Mitigation Assistance Branch, at (770) 220-5661 or Darlene Booker, of my staff, at (770) 220-5404.

Sincerely,

A handwritten signature in black ink, reading "Kristen Martinenza".

Kristen M. Martinenza, P.E., CFM  
Branch Chief  
Risk Analysis  
FEMA Region IV

# Hamblen County Hazard Mitigation Plan



**November 30, 2017**

**Prepared By:**

**Hamblen County Hazard Mitigation Committee  
Hamblen County Emergency Management**

**Assistance Provided By:**

**Tennessee Emergency Management Agency**  
*as part of the Tennessee Mitigation Initiative*

November 30, 2017

## Executive Summary

Over the past three decades, hazard mitigation has gained increased national attention due to the large number of natural disasters that have occurred throughout the U.S. and the rapid rise in costs associated with those disaster recoveries. It has become apparent that money spent mitigating potential impacts of a disaster event can result in substantial savings of life and property. With these benefit cost ratios being extremely advantageous, the Disaster Mitigation Act of 2000 was developed as U.S. Federal legislation that reinforces the importance of pre-disaster mitigation planning by calling for local governments to develop mitigation plans (*44 CFR 201*).

The purpose of a local hazard mitigation plan is to identify the community's notable risks and specific vulnerabilities, and then to create/implement corresponding mitigation projects to address those areas of concern. This methodology helps reduce human, environmental, and economical costs from natural and man-made hazards through the creation of long-term mitigation initiatives.

The advantages of developing a local hazard mitigation plan are numerous including improved post-disaster decision making, education on mitigation approaches, an organizational method for prioritizing mitigation projects, etc. It has been noted that communities who successfully complete and maintain a mitigation plan receive larger amounts of Federal and State funding to be used on mitigation projects, and receive these funds faster, than communities who do not have a plan. Such funding sources that the plan caters to are Pre-Disaster Mitigation, Flood Mitigation Assistance, Severe Repetitive Loss, and Hazard Mitigation Grant Programs.

The 2016 update of the Hamblen County Hazard Mitigation Plan was created to act as a well thought-out guide to be used by, and for, the people of Hamblen County. For this plan to be successful, each jurisdiction within the county participated in the drafting and preparation of the plan. These participating jurisdictions include:

- Hamblen County (unincorporated)
- City of Morristown
- Hamblen County School Board

In reference to federal code title *44 CFR 201*, the plan is required to be submitted to both TEMA (State) and FEMA (Federal) for review to be approved. When the plan is deemed "approval pending adoption" by FEMA

(44 CFR 201.6(c)5), each of the participating jurisdictions will adopt the plan through a local resolution.

Every 5 years the plan is required to be updated and revised in regards to maps, vulnerability assessments, tables, information, and projects. This is the updated plan that the committee met in August of 2016 and submitted to TEMA in October 2016. After recommendations from TEMA Planning, additional revisions and updates were made to the plan and resubmitted to TEMA in April 2017.

# Table of Contents

## Section 1: Planning Process

Planning Process	5
Review of Existing Information	7
Updates within Plan	8

## Section 2: County Profile

Development Trends	10
Legal and Regulatory Capabilities	11

## Section 3: Risk Assessment

Hazard Identification	12
-----------------------	----

### ***Hazard Profiles***

Flooding	12
Sinkholes	19
Tornadoes/Severe Storms	21
Freezes/Severe Winter Storms	29

## Section 4: Mitigation Strategy

Mitigation Goals	34
Identification and Prioritization of Mitigation Projects	34
Hamblen County Project List	35
National Flood Insurance Program Compliance	39

## Section 5: Plan Maintenance

Monitoring, Evaluating, and Updating	40
Incorporation into Planning Mechanisms	41
Continued Public Participation	41

## **Appendices**

1: 2013 Meeting – sign-in	43
2: 2014 Meeting – sign-in, agenda, minutes	44
3: 2016 Meeting – sign in, minutes	48
4: Yearly Review	51
5: Public Notice	56
6: Flood Insurance Rate Maps for Hamblen County	58
7: HAZUS: Flood	81

## Section 1: Planning Process

### Planning Process

The previous Hamblen County Hazard Mitigation Plan was approved by FEMA on March 20, 2012. Per federal requirements stated in 44 CFR 201, all local hazard mitigation plans are required to go through a FEMA update review every 5 years to remain eligible for hazard mitigation grants. This update methodology was developed to assure that local governments are continuing to re-evaluate their risks and to regularly implement mitigation projects that can reduce community vulnerabilities.

The beginning of the plan's five year update process took place at a meeting on October 8<sup>th</sup>, 2013 (See [Appendix 1](#) for the meeting's attendance sheet). At this meeting Hamblen County Emergency Management Agency stated that they would continue the role of leading staff and interested persons in updating their mitigation plan. The tasks to be undertaken by Hamblen County Emergency Management Agency consisted of continuing to get agencies and the public involved in the county's mitigation efforts, performing the written plan's required 5-year update, and soliciting for new mitigation actions/projects to be added to the plan. On October 9, 2014 the Hamblen County Hazard Mitigation Committee met again (see [Appendix 2](#) for meeting attendance sheet and minutes). On August 11, 2016 the committee met again to approve all plan updates, revisions and the new project list (see [Appendix 3](#) for attendance sheet and meeting minutes).

At each of these meetings, Hamblen County continued to have a county-wide hazard mitigation committee. Realizing that a successful mitigation committee includes a number of representatives, specialists, and individuals who can give valuable/unique insights that local emergency management staff may not have considered; invites to be a part of this committee were sent by email with link attached to view the document on our website included open invitation to elected officials, county and city staff, representatives of the jurisdictions, neighboring counties, local businesses, state agencies, private organizations, academia, non-profits, and other noticeable persons. This was done after the final draft was received back from TEMA.

Within this committee all three jurisdictions are participants, as well as a cross-section of other representatives. The Hamblen County Hazard Mitigation Committee consists of the following members:

*Hamblen County Hazard Mitigation Plan October 30, 2017*

Member	Title	Representation
Chris Bell ( <b>Current Chair</b> )	Director	Hamblen County EMA
Clark Taylor	Deputy Chief	Morristown Fire Department
Paul Brown	Director	Morristown Public Works
Keith Ely	Assessor of Property	Property Assessor
Tina Whitaker	Department Manager	Hamblen Planning Department
Danny Houseright	Director	Morristown/Hamblen EMS
Billy Gulley	Lieutenant	Morristown Police Department
Hugh Clement	Assistant Director	Hamblen County Schools
Eric Carpenter	Director	Hamblen 911
Don Ellison	Training Officer	Hamblen County EMA
Tim Greene	Deputy Chief Training Officer	Morristown Fire Department
Charles Southerland	Safety and Planning	Morristown Utility
Dale Griffie	Deputy Director	Hamblen County EMA
Barry Poole	Road Superintendent	Hamblen County Road Department
Daniel Singleton	Operations District Supervisor	TDOT, Morristown
Anthony Cavallucci	Warning Meteorologist	NWS, Morristown

The Hamblen County Hazard Mitigation Committee is the county's lead in all mitigation efforts and in the development of the county's mitigation plan. . The committee member's efforts in the plan update were broken down into five stages: **1)** analysis of the original plan (*the plan as it stood prior to the updates*), **2)** updating of the plan, **3)** public participation, **4)** review of the final updated plan, and **5)** adoption of the plan.

**Stage 1:** During the analysis of the plan, Hamblen County Emergency Management Agency reviewed the original county plan and made notes on what sections would require the main updates. Hamblen County Emergency Management Agency suggested that the three core areas for needed updates were in the risk/vulnerability assessment, localized flood prone areas for mitigation actions, and in the restructuring of the county's listed hazard mitigation projects.

**Stage 2:** From there the committee started making the updates to the plan. A large amount of this effort took place at the second Hamblen County Hazard Mitigation Committee meeting that was held on October 9<sup>th</sup> 2014. Tasks included re-evaluating the plan's hazards, re-assessing their risks, re-calculating each jurisdiction's vulnerable areas, re-establishing the county's mitigation goals, examine the status of mitigation projects listed in the original plan, update the county's mitigation project chart and to prioritize the projects listed, and set another date to finalize any remaining business needs for the plan. TEMA, East Planning personnel Bart Hose, was present at this meeting to

*Hamblen County Hazard Mitigation Plan October 30, 2017*

answer mitigation planning and grant questions. [Appendix 2](#) provides a copy of the meeting's attendance sheet and minutes.

The committee next met on August 11<sup>th</sup>, 2016, to finalize the county's mitigation project chart, prioritize the projects listed, and conduct a final review of the hazard mitigation plan prior to submission to FEMA. [Appendix 3](#) provides a copy of the meeting's attendance sheet and minutes.

[Appendix 4](#) details a year by year summary of actions involving the Hazard Mitigation Plan.

**Stage 3:** To encourage public involvement, the Hamblen County Hazard Mitigation Committee held a meeting for public comment with a public notice. [Appendix 5](#) presents a copy of the public notice. There was no public feedback.

**Stage 4:** Next the committee evaluated the written updates of the plan against FEMA's crosswalk requirements via email correspondence.

**Stage 5:** Upon receiving the "Approval Pending Adoption" designation from FEMA, the public will be given a chance to comment on the final draft of the plan prior to its adoption by each local jurisdiction. This opportunity will take place at a local board meeting for each jurisdiction before the plan adoption decision takes place. The opportunity for final public comment will therefore be documented through the receipt of a signed adoption resolution.

## **Review of Existing Information**

A preliminary review of existing plans, reports, and information was conducted during the initial phase of creating the Hamblen County Hazard Mitigation Plan. The primary purpose of reviewing this information was to identifying local hazards, recognizing local risks, and understanding different local vulnerabilities. The following list of sources identifies some of the existing studies that were reviewed:

- State of Tennessee Hazard Mitigation Plan
- Tennessee Emergency Management Plan (TEMP)
- U.S. Census Bureau
- FEMA Mitigation "How to" Guides
- NOAA National Climatic Data Center (NCDC) storm reports
- City of Morristown Land Use Plan
- Hamblen County Land Use Plan
- Hamblen County Building/Zoning Codes
- Hamblen County BEOP

*Hamblen County Hazard Mitigation Plan October 30, 2017*

- Hamblen County Schools Strategic Plan

All of the listed plans, studies, and data sources were incorporated into the Hamblen County Hazard Mitigation Plan. These sources developed the plan's hazard, risk, and vulnerability assessment sections that in return led to the establishment of meaningful mitigation actions.

### **Updates within the Plan**

It is important to note that this countywide plan was reorganized and updated from the original Hamblen County Hazard Mitigation Plan. Hamblen County reviewed and analyzed each section of the original plan and made updates in the following ways:

#### Section 1: Planning Process

Hamblen County updated the original plan's description of the planning process to include the new or no longer participating committee members, the countywide mitigation meetings that took place for the plan's update, and the latest opportunity for the public to get involved. Hamblen County also compiled a new list of existing documents that they reviewed in updating their sections in the plan.

#### Section 2: County Profile

Hamblen County created a new development trends section in this plan update.

#### Section 3: Risk Assessment

Hamblen County kept all of their listed natural hazards from the original hazard mitigation plan.

As part of the plan update, Hamblen County updated their previous occurrence hazard listings to cover the most recent five years (if data was available) and re-evaluated each hazard's extent, probability, and potential impacts. Also, the plan updated the HAZUS-flood model study and simplified countywide floodplain maps for the first time, as seen in the plan's appendices.

#### Section 4: Mitigation Strategy

Hamblen County has updated their mitigation goals to address a more realistic view based on access to funds both locally and through grants. Hamblen County also has brainstormed some new mitigation projects that were added to the list, used a new chart method to profile project details, and developed a system to describe where their previous plan's projects are in terms of being implemented.

*Hamblen County Hazard Mitigation Plan October 30, 2017*

Section 5: Plan Maintenance

Hamblen County will continue to work with the other jurisdictions in monitoring, evaluating, and updating the plan; provided an updated list of mechanisms they could incorporate mitigation within; stated that now the Hamblen County BEOP has mitigation concepts incorporated into it; and will continue to strive to achieve the goals and projects within the plan by each jurisdiction.

## Section 2: County Profile

### Development Trends

Hamblen County and its jurisdictions can be found in East Tennessee. It is bordered by the Grainger County to the northwest, Hawkins County to the northeast, Greene County to the East, Cocke County to the southeast, and Jefferson County to the southwest. It has a population of 63,074 (2013). Hamblen County was named in honor of Hezekiah Hamblen (1775–1854), an early settler, landowner, attorney, and member of the Hawkins County Court for many years. Governor Dewitt Clinton Senter, a resident of the county, used his influence to assist in its establishment. The county has a total area of 176 square miles, of which 161 square miles is land and 15 square miles is water.

The incorporated jurisdictions have populations as follows (2010 census):

Jurisdiction	Population
Morristown	29,137

Morristown is the focal point for medical services, dining, and entertainment, with 3 major industrial parks all located within the city boundaries. There is a moderate agricultural base. Hamblen County is centrally located to all major U.S. markets with transportation access via 3 state routes. Historical sites and tourism are also a critical component of the development and expansion of Morristown and Hamblen County.

Due to current land use trends, the Hamblen County Property Assessor predicts future growth in residential, commercial, and industry. There are no immediately anticipated flooding problems from the residential expansion. During the past several years, both retail and commercial growth have been expanding rapidly. Some of this growth is attributed to new transportation projects being completed to add more options for access to Morristown. Most of the commercial development has been focused in the western part of the city/county and also on highway 25E near exit 8 in the southern part of the county. The central part of the city has also seen redevelopment of existing sites. Along with this, storm water plans have continued to be updated and followed for infrastructure build-out.

Commercial growth and development in Morristown has increased and has trended towards the west in the recent years. Residential development has been more evenly distributed and more muted. The City's storm water ordinance requires storm water peak flow control for

*Hamblen County Hazard Mitigation Plan October 30, 2017*

new development so that runoff after development does not exceed the runoff prior to development. This growth has not significantly affected the City's storm water plan. This control is typically provided by detention ponds or other storage methods. These facilities must be designed by state-licensed engineers and are reviewed by a licensed engineer on behalf of the City. Since the control is provided at each site as new development occurs, no significant upgrades to the City's infrastructure have been required.

### Legal & Regulatory Capability

The following chart indicates the legal and regulatory adherence of each of the jurisdictions within Hamblen County:

Regulatory Tools/Plans	Regulatory Type: Ordinance Resolution Codes Plans, Etc.	Hamblen County	Morristown
Building Codes	Municipal Code	Y	Y
Zoning	Municipal Code	Y	Y
Emergency Response Plan	Basic Emergency Operations Plan (BEOP)	Y	Y
National Flood Insurance Program Participant		Y	Y
Post-Disaster Recovery Plan	BEOP	Y	Y

## Section 3: Risk Assessment

### Hazard Identification

To begin to assess Hamblen County's risk to natural hazards and identify the community's areas of highest vulnerability, the mitigation committee had to identify which hazards have or could impact the county. This hazard identification process began with researching previous hazard events that have occurred in Hamblen County by going through newspaper articles, Hamblen County Emergency Management records, and recalling personal experiences. From there Emergency Management staff also analyzed hazard events that could occur in the county by reviewing scientific studies and the State of Tennessee Hazard Mitigation Plan. The following hazards have been identified as hazards of concern by the Hamblen County mitigation committee during the update process.

### Flooding

Flooding events occur when excess water from rivers and other bodies of water overflow onto riverbanks and adjacent floodplains. In addition, lower lying regions can collect water from rainfall and poorly drained land can accumulate rainfall through ponding on the surface. Floods in Hamblen County are usually caused by rainfall, but may also be caused by snowmelt and man-made incidents. The below charts explain common ways flooding occurs and common factors that contribute toward the severity of floods.

Common Ways Flooding Occurs	
Methods	Description
<b>Overland Flow</b> <b>(a) Infiltration</b> <b>(b) Saturation</b>	-Excess overland flow occurs when the rain is falling more rapidly than it infiltrates into the soil. -Excess overland flow occurs when soil spaces are so full of water that no more rain can be absorbed.
<b>Throughflow</b>	-Rainwater which has infiltrated into unsaturated soil can move horizontally to the river channel. This process is slower than overland flow but faster than baseflow.
<b>Baseflow</b>	-Rainwater which has percolated to the aquifer can seep into the river channel. This is the slowest process.

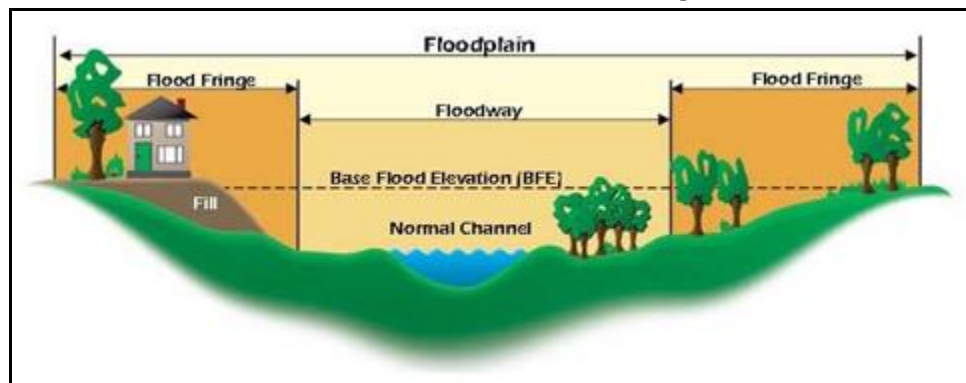
*Source: The Field Studies Council*

Common Causes of Flooding	
Factor	Effect on Flooding
<b>Geology</b>	Impermeable rocks are saturated more quickly than porous and pervious rocks. Saturation-excess overland flow is more common. Sandy soils have larger pore spaces than clay soils. Infiltration is most rapid in sandy soils.
<b>Relief</b>	Water reaches the channel more rapidly in a steeper basin as water is travelling more quickly downhill.
<b>Vegetation</b>	Vegetation intercepts a large proportion of rainfall. Where trees are deciduous, discharge is higher in a forested basin in winter as there is less interception.
<b>Meteorological Factors</b>	Where rain is falling faster than the infiltration rate there is infiltration-excess overland flow. This is common after a summer storm. Snow does not reach the channel but is stored on the ground surface. As snow melts, the meltwater will reach the channel quickly as infiltration is impeded if the ground is still frozen.
<b>Catchment Shape</b>	It takes less time for water to reach the channel in a circular basin as all extremities are roughly equidistant from the channel.
<b>Land Use</b>	Surface runoff is higher in urban areas because there are more urban surfaces (concrete & tarmac) and sewers take water rapidly to rivers. There is less interception and evapotranspiration and more surface runoff in a deforested catchment.
<b>Catchment Size</b>	Water reaches the channel more rapidly in a smaller basin as water has a shorter distance to travel.
<b>Antecedent Conditions</b>	The level of discharge before the storm is called the antecedent discharge. Even a small amount of rain can lead to flooding.

*Source: The Field Studies Council*

In Hamblen County some areas are more flood-prone than others. One of the ways of identifying these flood-prone areas is through determining the county's 100- and 500-year floodplains. 100-year floods are calculated to be the level of flood water expected to be equaled or exceeded every 100 years on average, meaning a flood that has a 1% chance of being equaled or exceeded in magnitude in any single year. A 500-year floodplain has a 0.2% chance. A 100-year floodplain would include the areas adjoining a stream, river, or watercourse that would be covered by water in the event of a 100-year flood (see diagram below).

### Characteristics of a Floodplain



*Source: FEMA*

In Hamblen County, all jurisdictions have 100-year floodplains located within their boundaries and all jurisdictions are susceptible to smaller localized flooding outside of the 100-year floodplains. Areas in the county known to flood more often include:

Localized Flood Areas Mitigated			
Location	Action/Project	Project Description	Project Completed
East Morris Blvd	Drainage Project at Flash Flooding Sites	Storm water system reworked for development	July 2016
Intersection of Shinbone Road and Jarrell Road	Road Elevation and Culvert Project	Bridge, culvert rebuilt	November 2015
South Henry at Sunrise	Drainage Project at Flash Flooding Sites	Replaced bridge	July 2016

Localized Flood Areas Carried Over from 2011 and New Areas			
Location	Action/Project	Project Description	Project Completed
South Cumberland at Railroad*	Drainage Project at Flash Flooding Sites		
Dalton Ford & Reeds Chapel Rd	Drainage Project at Flash Flooding Sites		
Old Russellville Pike (Hwy. 344)	Drainage Project at Flash Flooding Sites		
South Cumberland at Parker Rd	Drainage Project at Flash Flooding Sites		
Tara Subdivision	Drainage Project at Flash Flooding Sites		
Old Kentucky Rd at Jaybird	Drainage Project at Flash Flooding Sites		
Russellville Primary School	Drainage Project at Flash Flooding Sites		
Debi Circle (Stubblefield Creek)	Drainage Project at Flash Flooding Sites		
Russellville Intermediate School†	Drainage Project at Flash Flooding Sites		

\*Public Works has a plan in place for 2017

† TDOT has plan to repair when four-lane project commences

Detailed Flood Insurance Rate Maps (FIRMs) are also included in [Appendix 4](#), which shows where FEMA has placed the 100-year and 500-year floodplains for each jurisdiction.

Hamblen County historically has had many flood events in the past. Based on NOAA NCDC data, the following charts provide a list of flood events occurring in Hamblen County from January 1994 to May 2016 and a list of floods impacts imposed on the community since 1997.

*Hamblen County Hazard Mitigation Plan October 30, 2017*

**Flood Events in Hamblen County: January 1994 to May 2016**

Location	Date	Type	Deaths	Injuries	Property Damage
Morristown	2/10/1994	Flash Flood	0	0	1K
Countywide	3/27/1994	Flash Flooding	0	0	50K
Countywide	6/14/1997	Flash Flood	0	0	0
Countywide	5/7/1998	Urban/Sml Stream Fld	0	0	0
Countywide	7/11/1999	Flood	0	0	0
Regional	3/17/2002	Flood	0	0	50M (regional)
Countywide	3/18/2002	Flash Flood	0	0	0
Regional	2/14/2003	Flood	0	0	18.1M (regional)
Countywide	2/21/2003	Flood	0	0	0
Countywide	4/10/2003	Flood	0	0	0
Morristown	9/26/2009	Flood	0	0	0
Morristown	2/28/2011	Flood	0	0	10K
Morristown	2/28/2011	Flood	0	0	5K
Russellville	6/20/2011	Flash Flood	0	0	45K

**Flood Impacts in Hamblen County: January 1997 to May 2011**

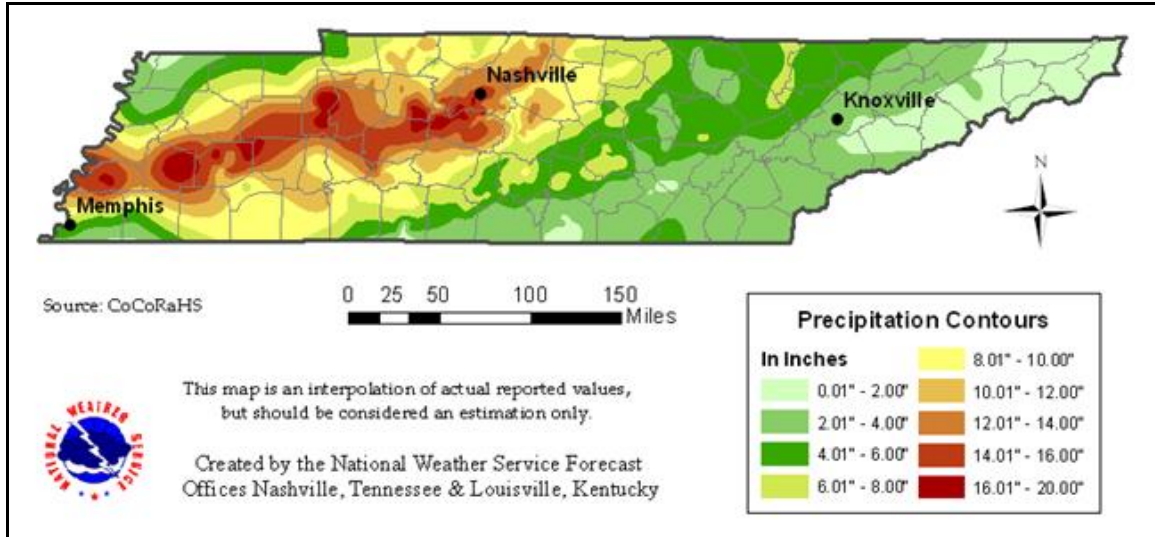
Location	Date	Impact Description
Countywide	6/14/1997	Hamblen county EOC reported numerous bridges washed out on backroads in eastern and southern parts of the county.
Countywide	5/7/1998	Thunderstorms with very heavy rain cause extensive urban and small stream flooding throughout the county.
Countywide	7/11/1999	Numerous incidents of minor flooding were reported.
Regional	3/17/2002	Widespread flooding occurred across most of East Tennessee. Rainfall totals between five and eight inches were reported in 36 hours. Total damage estimates were calculated to be over 5 million dollars.
Regional	2/14/2003	Four day rainfall totals of two to eight inches fell across east Tennessee, with the highest amounts occurring across the Cumberland Plateau and adjacent valleys areas. This rainfall combined with a melting snowpack (reports of up to a foot in the higher elevations) to produce widespread flooding of rivers and streams with numerous mudslides.
Countywide	2/21/2003	With the ground already saturated from the previous week's rainfall, three day rainfall totals of one to three inches created some flooding of streams and rivers as well as several mudslides across east Tennessee.
Countywide	4/10/2003	Seven day rainfall totals (4th through the 10th) of three to five inches were reported across central east Tennessee and northeast Tennessee, with one to three inches occurring on the 10th. Several secondary roads across the area were flooded with several rivers experiencing some minor flooding.
Morristown	9/26/2009	Area flooding occurred along highways 11 east and 25 east in and around Morristown, Tennessee. Several inches to nearly a foot of water was over a few of the area roads, with several areas briefly impassable due to the flooding.
Morristown	2/28/2011	A NWS employee reported heavy rain from a thunderstorm caused flooding along Panther Creek Road.
Morristown	2/28/2011	Mesonet reported 2.26 inches of rain in a 3 hour period from a thunderstorm producing minor flooding.

Small localized flood events are likely to occur about every year in Hamblen County. The severity of flooding that may occur in the county is measured by inches of rainfall and by feet of flooding. Based on previous occurrences, in a worse case scenario it is possible for the extent of a flooding event to exceed 9 inches of rainfall and cause over 2 feet of

*Hamblen County Hazard Mitigation Plan October 30, 2017*

localized flooding in the span of two days. As seen with the May 2010 Tennessee Flood Event (*DR-1909*), it is possible for 20 inches or more of rainfall to amass within two days (see following map).

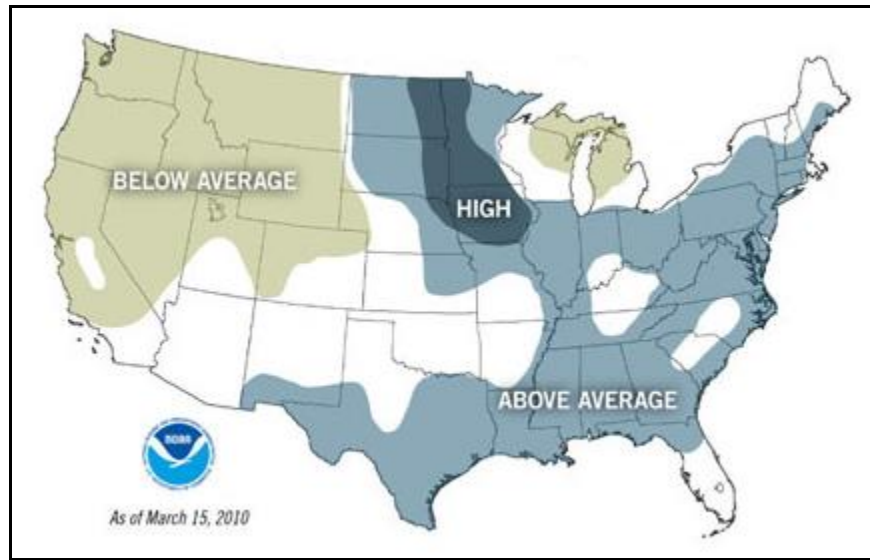
### Tennessee May Flood- Precipitation for May 1<sup>st</sup> & 2<sup>nd</sup> 2010



*Source: National Weather Service*

According to a NOAA Flood Risk Map (see map below), the majority of Tennessee was located in an "above average" risk of flooding zone during spring 2010. This proposed vulnerability is coupled with the fact that on average Tennessee usually acquires over 50-60 inches of rainfall a year (see following map).

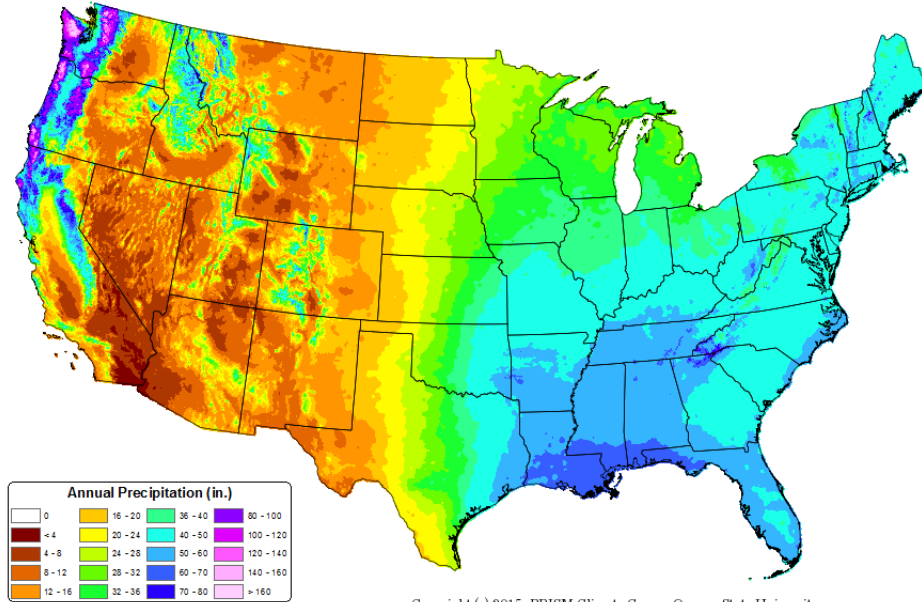
### Flood Risk Map



Source: NOAA

### Average Annual Precipitation per Year (1981-2014)

30-yr Normal Precipitation: Annual  
Period: 1981-2010



Copyright (c) 2015, PRISM Climate Group, Oregon State University

Source: PRISM Climate Group, Northwest Alliance for Computational Science and Engineering-  
Oregon State University

Hamblen County uses a ranking system to determine each jurisdiction's vulnerability to flooding events. This system is based off simple arithmetic which analysis's potential impacts to determine vulnerabilities and then analysis's the probability of a flood event occurring to calculate a flood risk ranking for each jurisdiction.

Jurisdiction	Impacts			Vulnerability $H+P+B=\#; \#/3=V$
	Human	Property	Business	
Hamblen County Unincorporated	2	3	1	2.00
City of Morristown	1	3	1	1.67
Hamblen County School Board	1	2	1	1.33

Jurisdiction	Vulnerability	Probability	Risk	
			$V+P=R$	
Hamblen County Unincorporated	2.00	3	5.00	Moderate
City of Morristown	1.67	4	5.67	Medium
Hamblen County School Board	1.33	1	2.33	Low

Scale	
Low	2-3.6
Moderate	3.7-5.2
Medium	5.3-6.8
High	6.9-8.4
Severe	8.5-10

Human	
<i>Risk of injuries and deaths from the hazard</i>	
1	Death very unlikely, injuries are unlikely
2	Death unlikely, injuries are minimal
3	Death unlikely, injuries may be substantial
4	Death possible, injuries may be substantial
5	Deaths probable, injuries will likely be substantial

Property	
<i>Amount of residential property damage associated from the hazard</i>	
1	Less than \$500 in damages
2	\$500-\$10,000 in damages
3	\$10,000-\$500,000 in damages
4	\$500,000-\$2,000,000 in damages
5	More than \$2,000,000 in damages

Business	
<i>Amount of business damage associated from the hazard</i>	
1	Less than 3 businesses closed for only a day
2	More than 3 businesses closed for a week
3	More than 3 businesses closed for a few months
4	More than 3 businesses closed indefinitely or relocated
5	A top-10 local employer closed indefinitely

Probability	
<i>Likelihood of the hazard occurring within a given span of years</i>	
1	Less than once every 10 years
2	About once every 5-10 years
3	About once every 2-5 years
4	About once a year
5	More than once a year

For further information about flooding hazards in Hamblen County, see the HAZUS vulnerability study in [Appendix 5](#).

## **Sinkholes**

Both the City of Morristown and Hamblen County have begun to see a rise in the occurrence of sink holes in both jurisdictions in recent years. This has affected our infrastructure, transportation, and our own public works and road departments. There is some possible contemplation that our rapid economic growth in certain areas has just revealed these with our karst geological structure in certain parts of our jurisdiction. Because of the costs and time associated with repairing the sink holes, we would like to try and mitigate through study where we are vulnerable to these sinkholes and if certain areas have the risk to more developing.

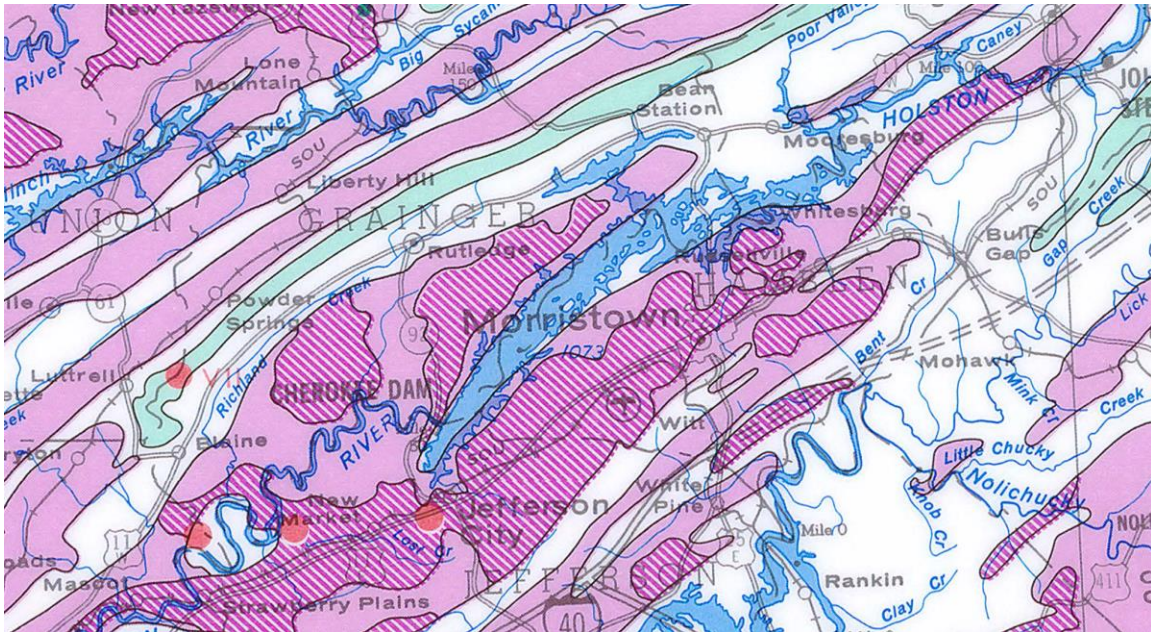
### **Data of occurrences from past five years (2012-2017)**

<b>Date of Sinkhole</b>	<b>Work Completed to Fix Sinkhole</b>	<b>Location</b>
7/2/12	12/30/16	MORRISTOWN AIRPORT
5/29/13	6/4/13	COMMERCE BLVD.
8/7/13	8/16/13	RESOURCE DRIVE
12/2/13	12/3/13	SOUTH ECONOMY
5/16/14	5/21/14	HUNTER ROAD
8/8/2014	8/13/2014	MORNINGSIDE DRIVE
7/16/15	6/17/16	AMESBURY DRIVE
8/28/15	8/28/15	MORTON STREET
12/18/15	2/20/17	EAST INDUSTRIAL PARK *
12/28/15	12/31/16	VANTAGE VIEW DRIVE
9/16/16	9/16/16	VETERANS PARKWAY
12/8/16	12/9/16	MARTIN LUTHER KING BLVD.
9/26/17	9/27/17	SUPERIOR DRIVE

*Hamblen County Hazard Mitigation Plan October 30, 2017*

\* The East Industrial Park sinkhole took 2 years to fix at a cost of \$360,795.52.

The following map was retrieved by the Geologic Hazards Map of Tennessee.



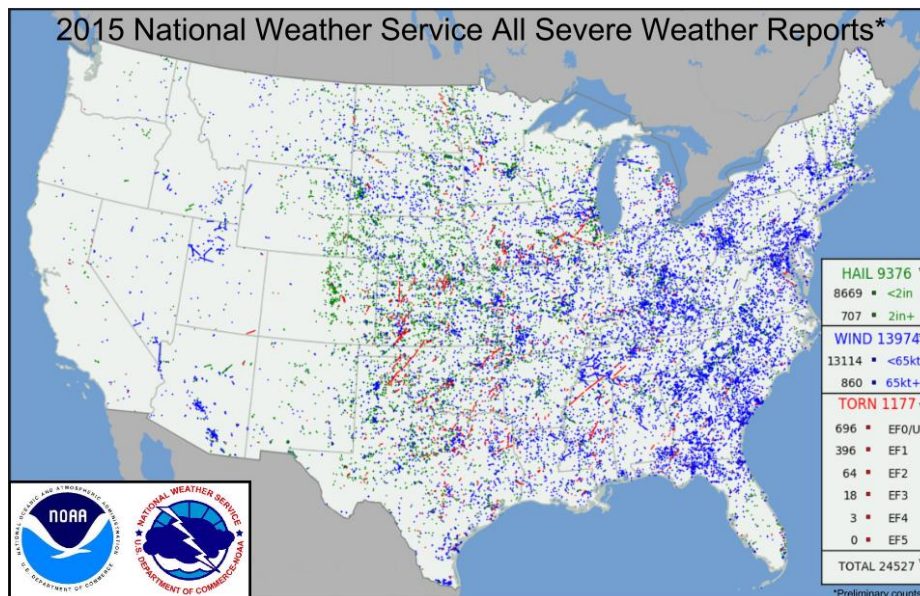
According to the Geologic Hazards Map of Tennessee, because of the potential for property damage if a structure is located over a cavern, it is imperative to study existing karst features and associated hydrologic conditions during the planning and investigative stages of a construction program. It is believed increased sinkhole activity in the Hamblen County area has increased because of new infrastructure construction. Already stated in this plan is Hamblen County's flood risk. When Hamblen County floods, there is risk to the karst's in the area flooding as well. The flooding of a karst causes an imbalance between surface runoff into the sinkhole and discharge into the underlying cavern system. Consideration must be given, therefore, to the flood history of a depression before a structure is located.

The above chart provided details about Hamblen County's sinkhole history which totals 131 work days to fix the area affected. Significant sinkholes which require repair occur about 3 to 5 times per year, on average. Accurate data on the extent of sinkholes, in units of measurement, is not currently available. Units of measurement are not gathered by those who remediate sinkholes because there is yet to be a standard established in reference to the overall documentation of the issue.

## **Tornadoes/Severe Storms**

According to the National Weather Service, to consider a storm severe it must encompass one of three traits: produce winds greater than 58 miles per hour (50.4 knots), produce hail  $\frac{3}{4}$  of an inch or greater in diameter, or produce tornadoes. On average, a typical county in Tennessee has about 10 severe storm watches per year (see map below).

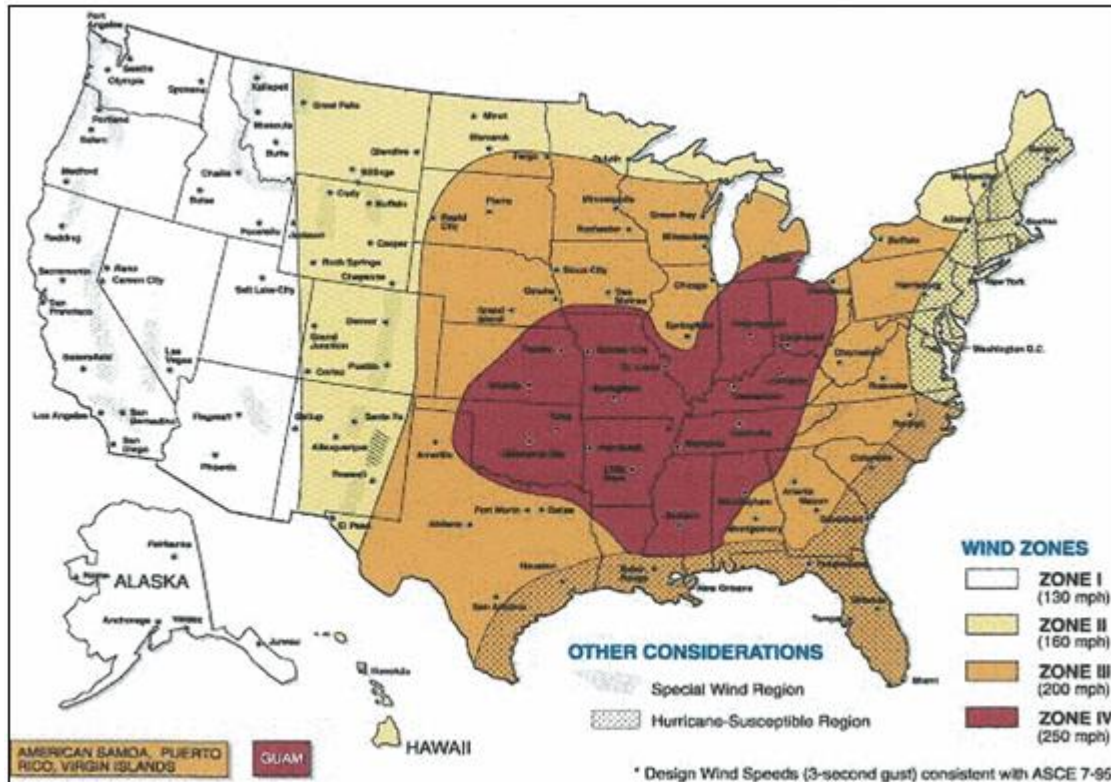
### **Average Severe Storm Watches Per Year (1999-2015)**



Source: NOAA/NWS Storm Prediction Center

A tornado is a violently rotating column of air that extends from a thunderstorm, etc. down to the ground, and can reach wind speeds of 40 mph to 250 mph and higher. Tornadoes paths, lengths, and widths can vary greatly. In Hamblen County, all jurisdictions are vulnerable to tornado threats. The following map places much of Tennessee in the highest wind zone (see following map).

### Wind Zones in the United States



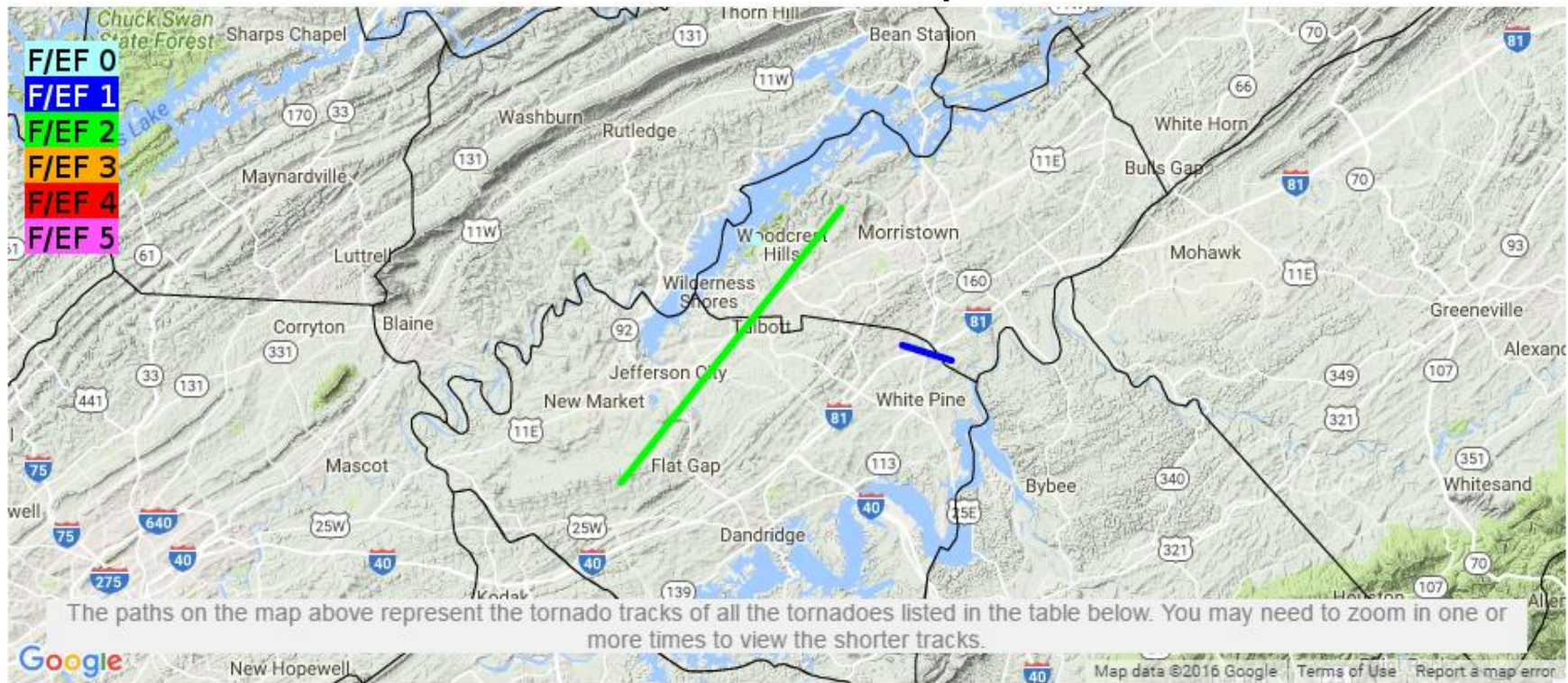
Source: FEMA

Hamblen County historically has had only one tornado in the past. Based on NOAA NCDC data, the following table provides information on this event. No damages have been reported from this EF1 tornado.

#### Tornado Events in Hamblen County: Nov. 1985 to April 2011

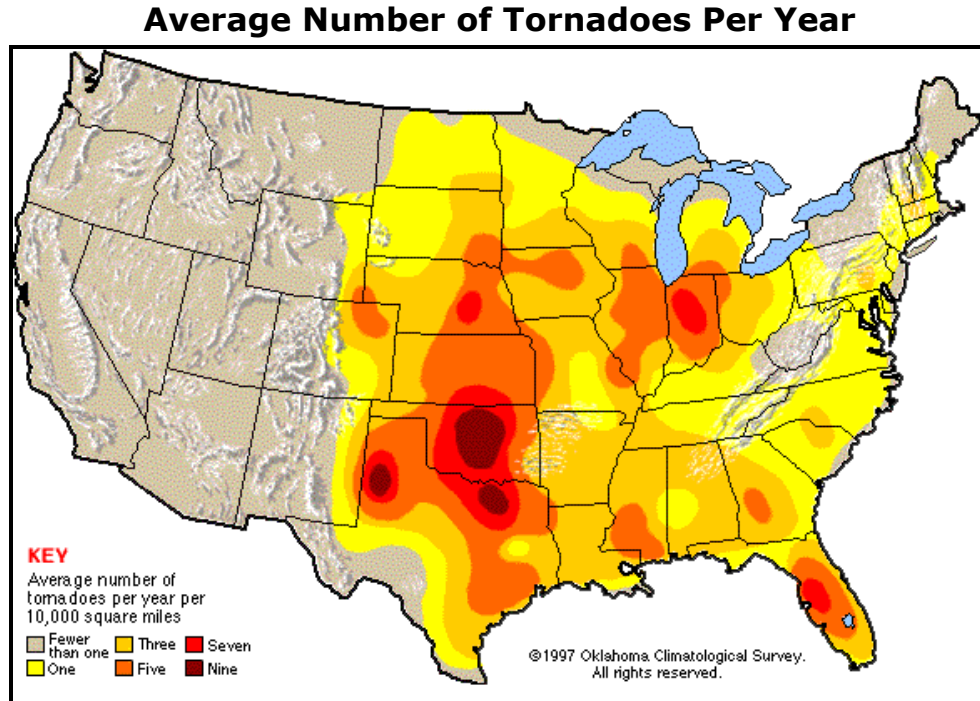
Location	Date	Extent	Deaths	Injuries	Property Damage
Hamblen County	11/27/1985	EF1	0	0	25K
Hamblen County	4/27/2011	EF0	0	0	10K

### 2011 Tornado Event Map



*Hamblen County Hazard Mitigation Plan October 30, 2017*

Even though major tornado events haven't occurred in Hamblen County, tornado risk studies show that it is possible for Hamblen County to receive a tornado every year (see the following map for this probability information).



Source: Oklahoma Climatological Survey

The severity of tornadoes that may occur in the county is measured using the Enhanced Fujita Scale for tornadoes (see chart below). Based on historical events, in a worse case scenario it is possible for the extent of a tornado to exceed an EF3 ranking.

### Fujita Scale/Enhanced Fujita Scale for Tornadoes

Fujita Scale/Enhanced Fujita Scale for Tornadoes				
F-Scale	Fastest Quarter Mile Wind Speed	Typical Impacts	Enhanced Scale: 3 Sec Wind Gust Speed	Enhanced F-Scale
<b>F0</b>	40-72 mph	Some damage to chimney; breaks branches off trees; pushes over shallow-rooted trees; damages sign boards.	65-85 mph	<b>EF0</b>
<b>F1</b>	73-112 mph	Peels surface off roofs; mobile homes pushed off foundations or overturned; moving autos pushed off the roads; attached garages may be destroyed.	86-110 mph	<b>EF1</b>
<b>F2</b>	113-157 mph	Considerable damage. Roofs torn off frame houses; mobile homes demolished; boxcars pushed over; large trees snapped or uprooted; light object missiles generated.	111-135 mph	<b>EF2</b>
<b>F3</b>	158-206 mph	Roof and some walls torn off well constructed houses; trains overturned; most trees in forest uprooted.	136-165 mph	<b>EF3</b>
<b>F4</b>	207-260 mph	Well-constructed houses leveled; structures with weak foundations blown off some distance; cars thrown and large missiles generated.	166-200 mph	<b>EF4</b>
<b>F5</b>	261-318 mph	Strong frame houses lifted off foundations and carried considerable distances to disintegrate; automobile sized missiles fly through the air in excess of 100 meters; trees debarked; steel reinforced concrete structures badly damaged.	Over 200 mph	<b>EF5</b>

*Source: NOAA National Weather Service; The Tornado Project*

Hail is the frozen form of precipitation, falling as small spheres of solid ice. Even though the risk from hail is relatively low, all jurisdictions have the possibility of hail causing some window and roof damage. Historically, hail events occur about once a year in Hamblen County. The severity of hail is measured by the diameter of the hail itself, commonly using the TORRO Hail Index (see following chart). The largest hail event in Hamblen County was recorded in Morristown on May 18, 1995, where tennis ball size hail (H7/2.75 inch) was reported causing window damage to several vehicles.

### TORRO Hail Index

TORRO Hail Index			
Scale	Max Diameter	Comparisons	Typical Impacts
<b>H0</b>	5-9mm	Pea	No damage.
<b>H1</b>	10-15mm	Mothball	Slight general damage to plants, crops.
<b>H2</b>	16-20mm	Marble	Significant damage to fruit, crops, vegetation.
<b>H3</b>	21-30mm	Walnut	Severe damage to fruit and crops, damage to glass and plastic structures, paint and wood scored.
<b>H4</b>	31-40mm	Pigeon's Egg	Widespread glass damage, vehicle bodywork damage.
<b>H5</b>	41-50mm	Golf Ball	Wholesale destruction of glass, damage to tiled roofs, significant risk of injuries.
<b>H6</b>	51-60mm	Hen's Egg	Bodywork of grounded aircraft dented, brick walls pitted.
<b>H7</b>	61-75mm	Tennis Ball	Severe roof damage, risk of serious injuries.
<b>H8</b>	76-90mm	Soft Ball	Severe damage to aircraft bodywork.
<b>H9</b>	91-100mm	Grapefruit	Extensive structural damage. Risk of severe or even fatal injuries to persons caught in the open.

*Source: The Tornado & Storm Research Organization*

The following chart provides hail event information for Hamblen County between January 2000 and May 2014.

*Hamblen County Hazard Mitigation Plan October 30, 2017*

**Hail Events in Hamblen County: January 2000 to May 2016**

<b>Location</b>	<b>Date</b>	<b>Extent</b>	<b>Death</b>	<b>Injuries</b>	<b>Property Damage</b>
Morristown	5/21/2000	0.75 in.	0	0	0
Morristown	5/23/2000	1.00 in.	0	0	0
Morristown	8/17/2000	0.75 in.	0	0	0
Russellville	7/8/2001	0.75 in.	0	0	0
Morristown	8/11/2001	1.00 in.	0	0	0
Morristown	4/28/2002	1.00 in.	0	0	5K
Morristown	4/28/2002	1.75 in.	0	0	5K
Morristown	6/2/2004	0.75 in.	0	0	0
Morristown	6/2/2004	0.75 in.	0	0	0
Morristown	6/2/2004	0.88 in.	0	0	0
Morristown	6/2/2004	1.00 in.	0	0	0
Russellville	6/12/2004	0.75 in.	0	0	0
Morristown	7/26/2004	1.75 in.	0	0	0
Morristown	3/13/2005	1.00 in.	0	0	0
Russellville	4/22/2005	0.75 in.	0	0	0
Morristown	12/28/2005	0.75 in.	0	0	0
Morristown	4/7/2006	0.75 in.	0	0	0
Morristown	8/10/2006	1.00 in.	0	0	0
Morristown	5/18/2008	0.75 in.	0	0	0
Morristown	7/21/2008	1.00 in.	0	0	0
Alpha	5/8/2009	0.75 in.	0	0	0
Morristown	6/11/2009	0.75 in.	0	0	0
Morristown	5/26/2011	1.25 in.	0	0	0
Morristown	5/26/2011	1.00 in.	0	0	0
Morristown	7/1/2012	1.00 in.	0	0	0
Alpha	6/5/2013	1.00 in.	0	0	0
Morristown	5/22/2014	1.00 in.	0	0	0
Morristown	6/10/2014	1.00 in.	0	0	0

Severe storm winds most commonly occur as straight-line winds; a downburst of wind created by an area of significantly rain-cooled air that spreads out in all directions after hitting the ground. All jurisdictions are vulnerable to receiving damage from these severe storm winds.

Historically, severe storm wind events occur about three times a year in Hamblen County. The severity of severe storm winds is commonly measured by wind speed (knots or mph). The highest severe storm wind event in Hamblen County was recorded August 4, 1997 with wind speeds clocked at 75 knots. Historically, wind impacts have largely been in the form of downed trees and powerlines in Hamblen County.

The following chart provides severe storm wind event information for Hamblen County between January 2005 and May 2016.

**Wind Events in Hamblen County: January 2005 to May 2016**

<b>Location</b>	<b>Date</b>	<b>Extent</b>	<b>Death</b>	<b>Injuries</b>	<b>Property Damage</b>
Morristown	4/22/2005	70 kts.	0	0	25K
Morristown	4/22/2005	65 kts.	0	0	5K
Morristown	6/6/2005	65 kts.	0	0	15K
Countywide	7/1/2005	60 kts.	0	0	20K
Morristown	4/2/2006	60 kts.	0	0	5K
Countywide	4/8/2006	60 kts.	0	0	12K
Morristown	6/24/2006	40 kts.	0	0	5K
Morristown	7/28/2006	60 kts.	0	0	25K
Morristown	8/8/2006	60 kts.	0	0	10K
Countywide	8/10/2006	60 kts.	0	0	25K
Russellville	9/28/2006	60 kts.	0	0	3K
Russellville	9/28/2006	60 kts.	0	0	3K
Morristown	4/3/2007	50 kts.	0	0	30K
Morristown	6/8/2007	60 kts.	0	0	15K
Morristown	6/24/2007	55 kts.	0	0	12K
Russellville	6/25/2007	55 kts.	0	0	10K
Morristown	6/26/2007	55 kts.	0	0	15K
Pineville	7/18/2007	55 kts.	0	0	0
Alpha	7/18/2007	55 kts.	0	0	0
Morristown	7/19/2007	60 kts.	0	0	0
Morristown Arpt	1/30/2008	55 kts.	0	0	0
Russellville	3/19/2008	50 kts.	0	0	0
Cherokee Lake	4/11/2008	45 kts.	0	0	2K
Morristown	6/28/2008	55 kts.	0	0	8K
Russellville	6/28/2008	52 kts.	0	0	5K
Russellville	2/11/2009	60 kts.	0	0	20K
Morristown	6/11/2009	60 kts.	0	0	0
Morristown	6/16/2009	60 kts.	0	0	20K
Morristown	6/16/2009	60 kts.	0	0	15K
Russellville	8/4/2009	60 kts.	0	0	30K
Alpha	9/7/2009	50 kts.	0	0	5K
Valley Home	7/13/2010	50 kts.	0	0	0
Morristown	8/5/2010	50 kts.	0	0	2K
Morristown	8/5/2010	50 kts.	0	0	1K
Alpha	9/3/2010	50 kts.	0	0	0
Morristown	9/3/2010	50 kts.	0	0	0
Russellville	2/28/2011	55 kts.	0	0	20K
Morristown	4/27/2011	55 kts.	0	0	20K
Morristown	5/26/2011	50 kts.	0	0	0
Russellville	6/20/2011	50 kts.	0	0	2K
Morristown	6/21/2011	55 kts.	0	0	5K
Morristown	6/21/2011	60 kts.	0	0	20K
Morristown	7/1/2012	55 kts.	0	0	0
Morristown	7/5/2012	60 kts.	0	0	0
Witt	7/5/2012	60 kts.	0	0	0
Morristown	7/5/2012	60 kts.	0	0	0
Cherokee Lake	7/31/2012	50 kts.	0	0	0
Morristown	5/21/2013	50 kts.	0	0	0
Morristown	5/22/2013	50 kts.	0	0	0
Morristown	6/27/2013	50 kts.	0	0	2K
Alpha	6/27/2013	50 kts.	0	0	2K
Russellville	8/23/2013	50 kts.	0	0	5K
Morristown	2/21/2014	55 kts.	0	0	10K
Morristown	6/10/2014	50 kts.	0	0	10K
Valley Home	6/18/2015	50 kts.	0	0	0
Morristown	9/30/2015	50 kts.	0	0	0
Hamblen (Zone)	2/24/2016	60 kts.	0	0	0

*Hamblen County Hazard Mitigation Plan October 30, 2017*

Hamblen County uses a ranking system to determine each jurisdiction's vulnerability to severe storm events (with a focus on tornadoes). This system is based off simple arithmetic which analysis's potential impacts to determine vulnerabilities and then analysis's the probability of a severe storm event occurring to calculate a risk ranking for each jurisdiction.

Jurisdiction	Impacts			Vulnerability
	<i>Human</i>	<i>Property</i>	<i>Business</i>	$H+P+B=\#; \#/3=V$
Hamblen County Unincorporated	3	4	3	3.33
City of Morristown	3	5	3	3.67
Hamblen County School Board	3	3	3	3.00

Jurisdiction	Vulnerability	Probability	Risk	
			$V+P=R$	
Hamblen County Unincorporated	3.33	1	4.33	Moderate
City of Morristown	3.67	1	4.67	Moderate
Hamblen County School Board	3.00	1	4.00	Moderate

Scale	
Low	2-3.6
Moderate	3.7-5.2
Medium	5.3-6.8
High	6.9-8.4
Severe	8.5-10

Human	
<i>Risk of injuries and deaths from the hazard</i>	
1	Death very unlikely, injuries are unlikely
2	Death unlikely, injuries are minimal
3	Death unlikely, injuries may be substantial
4	Death possible, injuries may be substantial
5	Deaths probable, injuries will likely be substantial

Property	
<i>Amount of residential property damage associated from the hazard</i>	
1	Less than \$500 in damages
2	\$500-\$10,000 in damages
3	\$10,000-\$500,000 in damages
4	\$500,000-\$2,000,000 in damages
5	More than \$2,000,000 in damages

Business	
<i>Amount of business damage associated from the hazard</i>	
1	Less than 3 businesses closed for only a day
2	More than 3 businesses closed for a week
3	More than 3 businesses closed for a few months
4	More than 3 businesses closed indefinitely or relocated
5	A top-10 local employer closed indefinitely

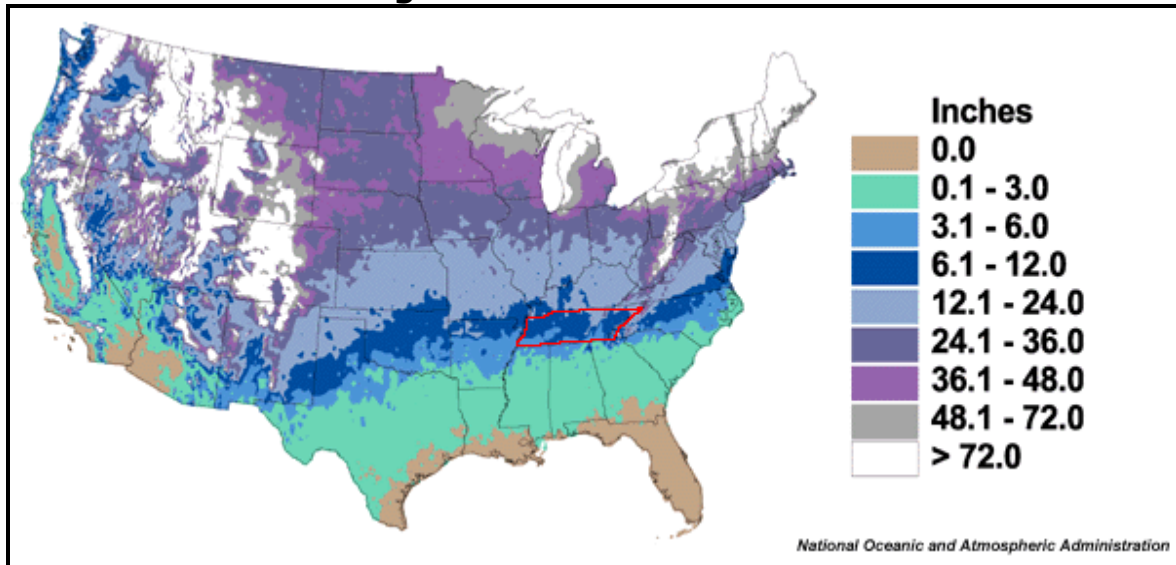
Probability	
<i>Likelihood of the hazard occurring within a given span of years</i>	
1	Less than once every 10 years
2	About once every 5-10 years
3	About once every 2-5 years
4	About once a year
5	More than once a year

## **Freezes/Winter Storms**

A freeze occurs when temperatures are below 32 degrees Fahrenheit for a period of time. These temperatures can damage agricultural crops, burst water pipes, and create layers of "black ice." Winter storms are events that can range from a few hours of moderate snow to blizzard-like circumstances that can affect driving conditions and impact communications, electricity, and other services. In Hamblen County, all jurisdictions are vulnerable to freezes and moderate winter storms, but not to the severity level seen in much of the northern U.S.

Based on previous occurrences, Hamblen County usually experiences one winter storm event every 2 years. The severity of winter storms is commonly measured by inches of snowfall. It is possible for snowfall to accumulate over 6 inches in Hamblen County. The average mean snowfall per year in Hamblen County is between 6 to 12 inches (as seen on the map below).

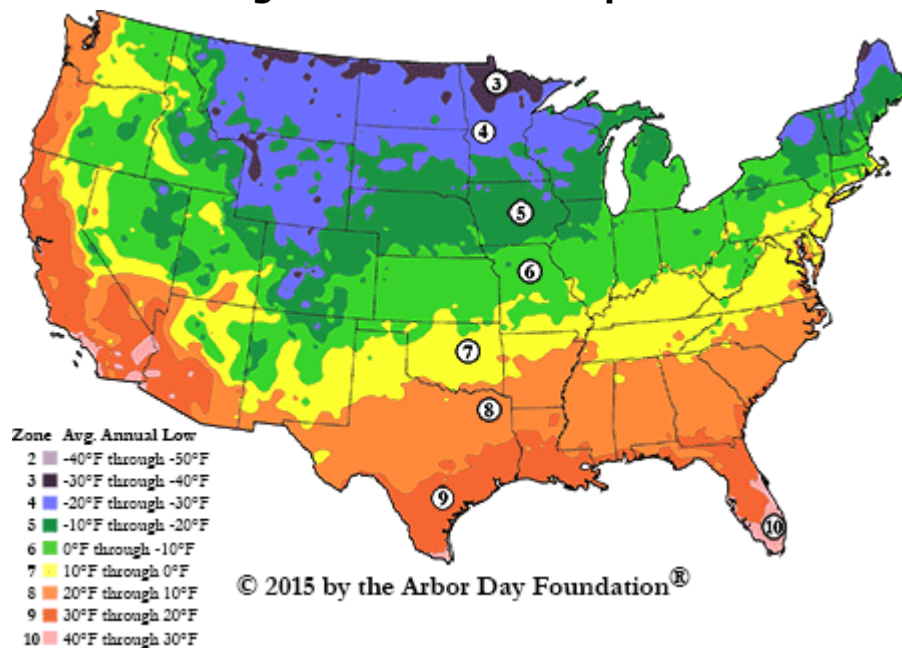
### Average Mean Snowfall Per Year



*Source: NOAA*

Hamblen County can experience temperatures between 15 to 5 degrees Fahrenheit, thus causing multiple freeze conditions during the winter months (see the following map for other average lows).

### Average Annual Low Temperatures



*Source: NOAA*

*Hamblen County Hazard Mitigation Plan October 30, 2017*

The following chart provides winter storm event information for Hamblen County between January 2000 and January 2017.

**Winter Storm Impacts in Hamblen County: Jan. 2000 – Jan. 2017**

Location	Date	Type	Deaths	Injuries	Property Damage
Hamblen (zone)	1/22/2000	Winter Storm	0	0	0
Hamblen (zone)	12/2/2000	Winter Storm	0	0	0
Hamblen (zone)	12/18/2000	Winter Storm	0	0	0
Hamblen (zone)	1/1/2001	Winter Storm	0	0	0
Hamblen (zone)	1/20/2001	Winter Storm	0	0	0
Hamblen (zone)	1/5/2003	Heavy Snow	0	0	0
Hamblen (zone)	1/16/2003	Winter Storm	0	0	0
Hamblen (zone)	1/22/2003	Winter Storm	0	0	0
Hamblen (zone)	1/9/2004	Winter Storm	0	0	0
Hamblen (zone)	2/26/2004	Heavy Snow	0	0	0
Hamblen (zone)	1/29/2005	Ice Storm	0	0	0
Hamblen (zone)	1/29/2010	Heavy Snow	0	0	0
Hamblen (zone)	12/12/2010	Heavy Snow	0	0	0
Hamblen (zone)	1/17/2013	Heavy Snow	0	0	0
Hamblen (zone)	2/13/2014	Heavy Snow	0	0	0
Hamblen (zone)	2/16/2015	Ice Storm	0	0	0
Hamblen (zone)	2/16/2015	Winter Storm	0	0	0
Hamblen (zone)	2/21/2015	Heavy Snow	0	0	0
Hamblen (zone)	1/20/2016	Heavy Snow	0	0	0
Hamblen (zone)	1/22/2016	Heavy Snow	0	0	0
Hamblen (zone)	1/6/2017	Heavy Snow	0	0	0

The following chart provides winter storm event information Hamblen County between January 2000 and January 2017.

**Winter Events in Hamblen County: Jan. 2000 – Jan. 2017**

Type	Date	Impact Description
Winter Storm	1/22/2000	2 to 4 inches reported.
Winter Storm	12/02/2000	1 to 3 inches reported.
Winter Storm	12/18/2000	1 to 2 inches reported.
Winter Storm	1/1/2001	Light snow reported.
Winter Storm	1/20/2001	Around 1 inch reported.
Winter Storm	1/5/2002	2 to 4 inches reported.
Heavy Snow	1/5/2003	4 to 6 inches reported.
Winter Storm	1/16/2003	2 to 8 inches reported.
Winter Storm	1/22/2003	2 to 8 inches reported; highest amount in higher elevations.

*Hamblen County Hazard Mitigation Plan October 30, 2017*

Winter Storm	1/9/2004	2 to 3 inches reported.
Ice Storm /Heavy Snow	1/29/2005	¼ to ½ inches of ice accumulation reported along with 4 to 8 inches of snow. Trees and power lines down.
Heavy Snow	1/29/2010	4 to 8 inches reported.
Heavy Snow	12/12/2010	4 inches reported.
Heavy Snow	1/17/2013	4 to 5 inches reported.
Heavy Snow	2/13/2014	7.2 inches reported.
Ice Storm	2/16/2015	Up to an inch of ice accumulation causing trees and power lines to go down.
Heavy Snow	2/21/2015	5 inches reported.
Heavy Snow	1/20/2016	4.3 inches reported.
Heavy Snow	1/22/2016	6 inches reported.
Heavy Snow	1/6/2017	4 inches reported

Due to the incidents that occurred on February 16 and February 21, 2015, Hamblen County had a Presidential Declaration for Public Assistance (DR-4211).

Hamblen County uses a ranking system to determine each jurisdiction's vulnerability to freezes/winter storm events. This system is based off simple arithmetic which analysis's potential impacts to determine vulnerabilities and then analysis's the probability of a freeze/winter storm event occurring to calculate a risk ranking for each jurisdiction.

Jurisdiction	Impacts			Vulnerability
	Human	Property	Business	$H+P+B=\#; \#/3=V$
Hamblen County Unincorporated	2	3	2	2.33
City of Morristown	2	3	2	2.33
Hamblen County School Board	2	2	3	2.33

Jurisdiction	Vulnerability	Probability	Risk	
			$V+P=R$	
Hamblen County Unincorporated	2.33	4	6.33	Medium
City of Morristown	2.33	4	6.33	Medium
Hamblen County School Board	2.33	5	7.33	High

Scale	
Low	2-3.6
Moderate	3.7-5.2
Medium	5.3-6.8
High	6.9-8.4
Severe	8.5-10

Human	
<i>Risk of injuries and deaths from the hazard</i>	
1	Death very unlikely, injuries are unlikely
2	Death unlikely, injuries are minimal
3	Death unlikely, injuries may be substantial
4	Death possible, injuries may be substantial
5	Deaths probable, injuries will likely be substantial

Property	
<i>Amount of residential property damage associated from the hazard</i>	
1	Less than \$500 in damages
2	\$500-\$10,000 in damages
3	\$10,000-\$500,000 in damages
4	\$500,000-\$2,000,000 in damages
5	More than \$2,000,000 in damages

Business	
<i>Amount of business damage associated from the hazard</i>	
1	Less than 3 businesses closed for only a day
2	More than 3 businesses closed for a week
3	More than 3 businesses closed for a few months
4	More than 3 businesses closed indefinitely or relocated
5	A top-10 local employer closed indefinitely

Probability	
<i>Likelihood of the hazard occurring within a given span of years</i>	
1	Less than once every 10 years
2	About once every 5-10 years
3	About once every 2-5 years
4	About once a year
5	More than once a year

## Section 4: Mitigation Strategy

### Mitigation Goals

The purpose for developing a set of Goals is to clearly state the community's overall vision for hazard mitigation and to provide a path towards building a safer, more resilient community. The Hamblen County Hazard Mitigation Committee identified the following goals to be the forefront in the overall development of this plan. All actions/projects recommended as mitigation efforts for the Hazard Mitigation Plan must first meet or further at least one of these goals. The goals are provided in a ranked order where the first goal is paramount.

Goal 1: Protect the lives and health of citizens from the effects of natural hazards.

Goal 2: Emphasize mitigation planning to decrease vulnerability of existing and new structures.

Goal 3: Encourage public support and commitment to hazard mitigation, by communicating mitigation benefits.

### Identification and Prioritization of Mitigation Projects

Hamblen County has developed a comprehensive range of mitigation projects. These projects were solicited and identified by the different entities who make up the Hamblen County Hazard Mitigation Committee. Once the proposed projects attained a sponsoring agency and the details of the projects were discussed by the committee, the committee then proceeded to prioritize the mitigation projects.

The prioritization process was important since most mitigation projects represent a large investment of financial and personal resources. By evaluating each project's degree of feasibility and the level of costs versus benefits, Hamblen County was able to determine when and which projects should be implemented based on available funding and time.

The Hamblen County Hazard Mitigation Committee used the SAFE-T method to prioritize these projects. This approach was adopted from the successful methodology used by other counties in FEMA Region 4. This rating system uses five variables to evaluate the overall feasibility and appropriateness: Societal, Administrative, Financial, Environmental, and

*Hamblen County Hazard Mitigation Plan October 30, 2017*

**Technical.** A focus on this methodology emphasizes the use of a cost-benefit review to maximize benefits.

Project Prioritization Method: SAFE-T			
	Variable	Value	Description
<b>S</b>	<b>Societal:</b> The public must support the overall implementation strategy and specified mitigation actions. The projects will be evaluated in terms of community acceptance and societal benefits.	1	Low community priority, few societal benefits
		2	Moderate community acceptance/priority
		3	High community acceptance/priority
<b>A</b>	<b>Administrative:</b> The projects will be evaluated for anticipated staffing and maintenance requirements to determine if the jurisdiction has the personnel and administrative capabilities necessary to implement the project or whether outside help will be needed.	1	High staffing, outside needed
		2	Some staffing, help may be needed
		3	Low staffing, no outside help needed
<b>F</b>	<b>Financial:</b> The projects will be evaluated on their general cost-effectiveness and whether additional outside funding will be required.	1	Somewhat cost-effective
		2	Moderately cost-effective
		3	Very cost-effective
<b>E</b>	<b>Environmental:</b> The projects will be evaluated for any immediate or long-term environmental impacts caused by their construction or operation.	1	Many environ. impacts, possibly long-term
		2	Some environ. Impacts, some possibly long-term
		3	Few, if any, environ. impacts
<b>T</b>	<b>Technical:</b> The projects will be evaluated on their ability to reduce losses in the long-term, whether there are secondary impacts, and whether the proposed project solves the associated problem or if additional components are necessary.	1	Other actions are needed or short-term fix
		2	Other actions may be needed for long-term fix
		3	Other actions not needed, long-term fix

Committee members ranked the projects as a group by determining the value for each variable and then by adding the variables rates up for a project sum value. All the project rankings can be seen on the Hamblen County Hazard Mitigation Project List.

### Hamblen County Project List

The following Project List provides an overview of all the Hamblen County Hazard Mitigation Committee projects. This includes potential funding sources, implementation timeframes, the project's responsible agency, and other information. This list is to remain active and updated.

### Hamblen County Project List for 2016 Plan

Mitigation Projects								
Priority Rank	Action/Project	Hazard Mitigated	Jurisdictions Benefitted & Represented	Addresses New or Existing Buildings/Infra	Responsible Agency	Possible Funding Source(s)	Timeframe	Project Status
1	Drainage Projects at Flash Flooding Sites	Flood	All	Existing	Hamblen County Highway Department	HMGP, PDM, FMA,	1-2 years	
2	All Hazards (Including Severe Weather) Educational Program Regarding Mitigation	All	All	New/Existing	Hamblen County EMA	Local	Continuous	
3	Road Elevation and Culvert	Flood	Morristown; All	Existing	Highway Departments	HMGP, PDM, TDOT	3-5 years	
4	Tree Limb Removal on Public Right of Ways	Winter Storms	Hamblen County Unincorporated	n/a	Public Works, TDOT, Hamblen County	Local	Continuous	
5	Engineering Study to address Public Right of Ways and Public Property Sinkholes	Severe Weather	All	New/Existing	Local Government	HMGP	5 years	
6	Public Safe Space Projects for Schools					HMGP, PDM		

*Hamblen County Hazard Mitigation Plan October 30, 2017*

### Hamblen County Project List from 2011 Plan

Mitigation Projects							
Priority Rank	Action/Project	Hazard Mitigated	Jurisdictions Benefitted & Represented	Addresses New or Existing Buildings/Infra	Responsible Agency	Possible Funding Source(s)	Timeframe
1	Drainage Projects at Flash Flooding Sites	Flood	All	Existing	Hamblen County Highway Department	HMGP, PDM, FMA,	1-2 years
2	All Hazards Educational Program regarding Mitigation	All	All	New/Existing	Hamblen County EMA	Local	Continuous
3	Road Elevation and Culvert Projects for Evacuation Routes	Flood	Morristown; All	Existing	Highway Departments	HMGP, PDM, TDOT	1-3 years
4	Public Safe Space Projects for Schools	Tornado/ Severe Storms	All; Hamblen County Schools	New/Existing	Hamblen County Public Schools	HMGP, PDM	2-4 years
5	Severe Weather Awareness Projects	All	All	n/a	Hamblen County EMA	Local	Continuous
6	Tree Limb Removal on Public Right of Ways	Winter Storms	Hamblen County Unincorporated	n/a	Hamblen County EMA	Local	Continuous

### Updates to the 2011 Plan Projects:

Priority Rank	Update
1	See "Localized Flood Areas Mitigated" chart (page 14)
2	See meeting dates in appendices. Conducted training during meetings. Bart Hose, TEMA East Regional Planner conducted one of these trainings on October 9, 2014.
3	See "Localized Flood Areas Carried Over from 2011 and New Areas" chart (page 14)
4	Did not receive any HMGP or PDM monies for this project. Not completed/ Eliminated from 2016 plan, but shown for reference.
5	<p>Projects for Severe Weather Awareness Week include:</p> <ul style="list-style-type: none"> <li>a. 2011 – Tours of National Weather Service in Morristown</li> <li>b. 2012 – spoke at various schools during the week on preparedness for severe weather</li> <li>c. 2013 – Elementary school coloring contest on severe weather</li> <li>d. 2014 – Video contest with high schools on severe weather</li> </ul> <p>Every year tornado drills were conducted</p>
6	Morristown Public Works and Hamblen County Road Department continues to pick up limbs after severe weather events.

*Hamblen County Hazard Mitigation Plan October 30, 2017*

## National Flood Insurance Program Compliance

The National Flood Insurance Program (NFIP) is a pre-disaster flood hazard mitigation and insurance protection program which has reduced the increasing cost of disasters. The intent of the program is to: require new and substantially improved structures be designed and constructed to minimize or eliminate future flood damage; provide floodplain residents and business owners with financial insurance assistance in the form of insurance after floods; and it transfers most of the cost of private property flood losses from the taxpayers to floodplain property owners through flood insurance premiums. Participation in the NFIP is based on an agreement between communities and FEMA.

Currently Hamblen County unincorporated and the City of Morristown are NFIP participants. FEMA has listed these two jurisdictions to have a current effective map date as of 7/3/2006, with Hamblen County having its initial FIRM (flood insurance rate map) performed in 1991 and Morristown in 1978. Below are two charts that give an overview of NFIP policy and loss data for Hamblen County.

NFIP Policy Data for Hamblen County (as of 4/30/2011)			
Jurisdiction	Policies In-Force	Insurance In-Force Whole \$	Written Premium In-Force
Hamblen Co.	15	2,169,600	9,737
Morristown	56	11,000,000	69,318

Policies In-force: number of NFIP flood insurance policies

Insurance In-force whole \$: value of building and contents insured by the NFIP

Written Premium In-force: total premiums paid for NFIP insurance policies

NFIP Loss Data for Hamblen County (as of 4/30/2011)					
Jurisdiction	Total Losses	Closed Losses	Open Losses	CWOP Losses	Total Payments
Hamblen Co.	1	1	0	0	961.81
Morristown	18	10	0	8	910,654.71

Total Losses: number of flood insurance claims filled by policyholders

Closed Losses: number of flood insurance claims paid to policyholders

Open Losses: claims that are still being processed

CWOP Losses: claims that were "closed without payment"

Total Payments: total dollars paid to policyholders

According to the National Flood Insurance Program, repetitive flood loss is defined as a facility or structure that has experienced two or more insurance claims of at least \$1,000 in any given 10 year period since 1978. Within the NFIP, repetitive flood loss properties are usually considered the most vital structures to mitigate. The chart below provides

a summary of Hamblen County's only repetitive loss property as of May 2011.

Repetitive Loss Properties for Hamblen County						
Jurisdiction	Type of Structure	Flood Zone	Number of Losses	Total Building Payment	Total Contents Payment	Total Paid
Morristown	Non Residnt	C	2	1,643.71	678.68	2,322.39

To continue compliance with the NFIP, the jurisdictions have identified, analyzed, and prioritized three mitigation strategies to stay active with the program.

1. Continue to evaluate improved standards that are proven to reduce flood damage.
2. Maintaining supplies of FEMA/NFIP materials to help homeowners evaluate measures to reduce damage.
3. Maintaining a map of areas that flood frequently and prioritizing those areas for inspection immediately following heavy rains or flooding event.

## Section 5: Plan Maintenance

### Monitoring, Evaluating, and Updating

The Hamblen County Hazard Mitigation Committee is designated to monitor and evaluate the mitigation plan. This committee is chaired by Hamblen County Emergency Management who leads the monitoring, evaluating, and updating process.

Monitoring activities will involve Hamblen County Emergency Management setting up a committee meeting to be held on an annual basis. Hamblen County Emergency Management will prepare a brief annual report of the meeting's findings by addressing mitigation progress and shortfalls within the county and include in plan updates.

The plan is to be evaluated annually and after any significant disaster causing human, infrastructure, and property losses. Following each annual informal evaluation of the plan by emergency management staff, any proposed revisions or recommendations will be brought before the Mitigation Committee to be incorporated into the plan. Potential updates to the plan will address changes to the hazard assessment, the critical facilities list, the repetitive loss list, the committee membership list, and the project priority list.

The plan will be formally updated every five years in accordance to 44 CFR 201.6(d)3, which states that the plan shall be reviewed, revised, and resubmitted for approval within five years to continue eligibility for HMGP grant funding. For the five year update, Hamblen County Emergency Management will notify the jurisdictional governments and the Hamblen County Hazard Mitigation Committee approximately one year prior to the plan's expiration date. The review of the plan will include updating the planning process, the hazard profiles, the risk assessment, the vulnerability assessment, the mitigation strategies, and the plan maintenance descriptions.

The five year plan update will also include soliciting other interested persons/agencies to join the Mitigation Committee and a review of what has been accomplished in the past 5 years. The Hamblen County Hazard Mitigation Committee's goal is to have meetings within this time span; dates, public notices, and objectives for these meetings will be determined by Hamblen County Emergency Management.

Five months prior to the plan's expiration date, Hamblen County Emergency Management will submit the revised plan to the Tennessee

*Hamblen County Hazard Mitigation Plan October 30, 2017*

Emergency Management Agency for preliminary review. Upon approval by the state, TEMA will submit the updated plan to FEMA for review. Once Hamblen County has attained the designation of the plan's approval pending adoption, each jurisdiction will adopt the plan through a resolution within a year.

### **Incorporation into Planning Mechanisms**

By incorporating the Hamblen County Hazard Mitigation Plan into other planning documents and mechanisms, information contained in the mitigation plan can help fill-in missing gaps in existing documents, can contribute to already existing mitigation-based projects, and can create a strengthen stance of mitigation implementation and awareness within the county and its jurisdictions.

Some of the mechanisms that the Hamblen County Hazard Mitigation Plan could be incorporated into include:

- City of Morristown Land Use Plan
- Hamblen County Land Use Plan
- Hamblen County Building/Zoning Codes
- Hamblen County BEOP
- Hamblen County Schools Strategic Plan

The process of incorporating the hazard mitigation plan into other plans will begin during the other plan's update cycles. Hamblen County Emergency Management will first review the plans side-by-side, and where deemed necessary, Emergency Management will make notes on how mitigation concepts and actions can be incorporated into the other plans. These recommendations will be submitted to the lead agencies of the other planning mechanisms for them to place relevant information within the documents.

Additionally, in the past few years information from the original Hamblen County Hazard Mitigation Plan has been incorporated into the County's BEOP. This method of incorporation attempted to follow the described process stated above.

### **Continued Public Participation**

The Hamblen County Mitigation Committee will strive to involve the public in future mitigation activities. This will be accomplished by continuing to post Mitigation Committee Meeting dates in the local newspaper, by attempting to have a public mitigation meeting once a year, by providing public access to copies of the Hamblen County Hazard Mitigation Plan in

*Hamblen County Hazard Mitigation Plan October 30, 2017*



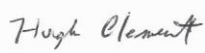






the local emergency management office, and by soliciting other interested persons to participate in the mitigation planning process. By implementing these methods, the public will have an opportunity to comment on the plan during the update drafting stage and prior to plan approval.

# **Appendix 1**

## Hazard Mitigation Plan Committee 2013 Update

October 8, 2013 11:00am

West Wing Conference Room

<u>Name</u>	<u>Agency</u>	<u>Signature</u>
1. Danny Young	Hamblen Planning Comm.	
2. Danny Houseright	M-H EMS	
3. Barry Poole	Hamblen Road Dept	
4. Hugh Clement	Hamblen County Schools	
5. Don Ellison	EMA	
6. Charles Southerlan	Morristown Utility	
7. Nathan Antrican	Morristown Police Dept	
8. Clark Taylor	Morristown fire Dept.	
9. Kevin Jarnigan	South Hamblen VFD	
10. Chris Bell	M-H EMA	

*Hamblen County Hazard Mitigation Plan October 30, 2017*

## Appendix 2

Hazard Mitigation Planning Meeting  
October 9, 2014  
2:30 PM

Member	Representation	Attendance
Chris Bell	Hamblen County EMA	<i>Chris Bell</i>
Hugh Clement	Hamblen County Schools	<i>Hugh Clement</i>
Reece Conway	Morristown Public Works	<i>Reece Conway</i>
Don Ellison	Hamblen County EMA	
Keith Ely	Property Assessor	
Buddy Fielder	City of Morristown	<i>Buddy Fielder</i>
Tim Greene	Morristown Fire Department	<i>Tim Greene</i>
Dale Griffie	Hamblen County EMA	<i>Dale Griffie</i>
Billy Gulley	Morristown Police Department	<i>Billy Gulley</i>
Jamie Purkey	Morristown/Hamblen EMS	<i>Jamie Purkey</i>
Charles Southerland	Morristown Utility	<i>Charles R. Southerland</i>
Danny Young	Hamblen Planning Department	<i>Danny Young</i>

*✓ Teresa Ewing* EMA *Teresa Ewing*  
*✓ Chris Wisecorver* Morristown P.D. *Chris Wisecorver*  
*✓ Gary Ryan* MFD *Gary Ryan*  
~~*Billy Gulley* MPD *Billy Gulley*~~  
~~*Hugh Clement* HCSS *Hugh Clement*~~

## Agenda

### Hazard Mitigation Committee

October 9, 2014

2:30 PM

- I. Review basic components of the Hazard Mitigation Plan and why we have a  
County Plan – Bart Hose, Representative from TEMA Planners
- II. High Risk Flood Areas List Updated (Plan Page 6)  
\*Add Debbie Circle (Stubblefield Creek)  
\*South Cumberland at Algonquin
- III. Flood Events List Update to 2013 NOAA (Plan Pages 6-7)  
Checked with NOAA and no update needed
- IV. Project List (Reference page 22-23 for information on how project list is determined.) ----Page 24  
Possible revisions and additions include 1) having utility lines run underground in downtown area; 2) add a hazard for “Sinkhole” on the West end of Morristown
- V. County and City Planning Departments (Page 25)  
No items needed updates
- VI. Severe Winter Weather Mitigation – Risk/Vulnerability Analysis and Possible Project – TEMA Planner Bart Hose conducts  
  
Revise projects list to include tree remove and replacements  
**Additional Items not on agenda brought forth in meeting:**  
1) Add a TDOT rep for the committee (Jay Rosen as a possible candidate)

*Hamblen County Hazard Mitigation Plan October 30, 2017*

- 2) Look into armoring the EOC
- 3) Discussion for money for the EOC Facility
- 4) Use CDBG for the Early Warning System for the Community

**Hazard Mitigation Planning Minutes  
October 9, 2014 2:30 PM  
Fire Station 1 Training Room**

The meeting was called to order and opened up by Morristown-Hamblen EMA Director, Chris Bell. Chris stated that the grant has been applied for in order for the projects that are listed on the plan to proceed to completion.

Mr. Bart Hose from TEMA gave a presentational slide on the risks/hazards on different aspects of disasters and the outcome once the clean-up has been completed. Bart confirmed with the committee members that were present on ways to adopt a plan, restructure or update an existing plan that is already in place.

Bart stressed how important it is to make sure that on the plan that is set in place to note the wording on each project and how the project (s) are going to effect the area and how it will be resolved to include the amount of time the project will take to complete in order to ensure that all grant monies are given correctly without any delays.

All grant monies that are issued out of that 15% goes to the state and incidents that are not eligible for grant monies are: Warning Systems, Generators, Repairs and/or Clean-ups, Dredging or Creek Re-routing. Any monies needed for these will come out of the agency that is responsible for these types of uses for either the City or County.

Bart stressed that at any given time we apply for grants FEMA wants point direction which means the purpose for the grant monies and the completion date, they are very strict on the usage of funds. Also before applying for grants find out what areas would be affected and address the strength of the hazard and the possible impact due to the hazard.

Chris opened the floor for discussions to see if any agency present had any concerns or issue that should be addressed so that they could be looked into. Buddy Fielder with the City of Morristown asked why Debi Circle was not included on the plan for a flood zone and needed to be added on the project list. Chris Wisecarver with MPD stated that there are two large

*Hamblen County Hazard Mitigation Plan October 30, 2017*

sinkholes in the Windsor Square development behind K-Mart that also needs to be addressed as well as the flood area on South Cumberland at Algonquin Street.

Gary Ryan with MFD ask about the electrical wires located on the North Side of the alley downtown because if a structural fire happened in that general area none of the fire trucks would be able to get in because of the power lines. Chris discussed this some in detail with Charles Southerland with Morristown Utility and stated that they would look into possibility having the electrical lines put underground.

Meeting was adjourned by Chris.

## Appendix 3

### Sign in Sheet for Hazard Mitigation Plan Meeting

Thursday, August 11, 2016 @ 11:00 am

Rescue Squad Building

1.	Greg Ellison	City of Morristown
2.	Mark Johns	Planning
3.	Claude Smith	Bld Inspections
4.	Charles R Southernland	Morristown Utility Systems
5.	Daniel Singleton	TDOT
6.	PAUL E. BROWN	CITY OF MORRISTOWN
7.	Clark Taylor	Morristown Fire
8.	Tim Greene	Morristown Fire
9.	Billy Gulley	MPD
10.	Hugh Charnock	Hamblen Co. Dept. of Education
11.	Anthony Cavallucci	NWS Anthony.Cavallucci@ncora.gov email
12.	Todd S Jones	TEMA tjones@tema.org email

Hamblen County Hazard Mitigation Plan October 30, 2017

**Hazard Mitigation Plan Meeting Minutes**  
**August 11, 2016 at 11:00 am**  
**Morristown Rescue Squad Building**

*In attendance: Greg Ellison, Mark Johns, Claude Smith, Charles Southerland, Daniel Singleton, Paul Brown, Clark Taylor, Tim Greene, Billy Gulley, Hugh Clement, Anthony Cavallucci, Todd Jones, Elise Hagner, Jessica Wuton, Lindsey Horn*

EMA Director Chris Bell opened the meeting at 11 am.

In 2010 General Bassum of TEMA saw that TN was lacking in Hazard Mitigation plans.

Hazard mitigation grants are in smaller amounts. Money is limited. There will be a 30-40% increase because we have an active mitigation plan.

Director Bell then read from 44 CFR 201 which explains the purpose of hazard mitigation. The purpose of hazard mitigation planning is to look at the vulnerabilities we have in the area and see what we can mitigate to prevent there from being a greater impact at the time of the incident.

The first Hamblen County Hazard Mitigation Plan was finalized and approved in 2011- has to be updated every five (5) years. Committee is supposed to meet every other year. Last meeting held in 2014.

Committee then reviewed each of the jurisdictions; then reviewed the vulnerabilities and hazards, both with no changes. Then the committee moved to the localized flooding areas to review. (see Hazard Mitigation Plan, page 6):

- East Morris Blvd – Mitigated Lomar July 2016
- Old Russellville Pike – 344
- South Cumberland at Railroad – Plan is in place
- South Cumberland at Parker Road
- Intersection of Shinbone Road and Jarrell Rd – bridge and culvert rebuilt
- South Henry at Sunrise – replaced bridge
- Debi Circle spelling needs to be corrected
- Remove both East Andrew Johnson Hwy @ Larry Baker Rd and South Cumberland @ Algonquin
- Add Russellville Intermediary School
- Add Dalton Ford and Reeds Chapel Rd.

Hazards for Hamblen County: winds, hail, flooding, tornadic activity, severe weather, and winter storms – no changes.

*Hamblen County Hazard Mitigation Plan October 30, 2017*

The committee then reviewed and made revisions and updates to projects list:

- Change timeframe on Priority #1 to 3-5 years
- Combine #2 and #5
- Edit #3 – remove “evac routes” and change to 3-5 years
- Remove Public safe space for schools
  - Hugh Clement: We have not utilized safe space build-outs, but we do have a designated space set in our emergency plan for each school.
  - Todd Jones: Can retrofit buildings; expensive
- Tree removal on public right of way – change responsibility to Public Works, TDOT, Hamblen County
- Add “Repair public property and drainage area sinkholes as affected” – Jurisdiction – all; new/existing infra; TDOT, Local government; 5 years

Director Bell asked if there were any more projects to add- none.

Everyone went around the table and introduced themselves

Director Bell said that he would send changes to everyone, asked they reply back with approval of changes to the Hazard Mit Plan and then at first of October they would be submitted to TEMA -> FEMA.

Meeting was adjourned.

## **Appendix 4**

### ***Yearly Reviews***

#### **2012:**

1. February 2012: Conducted severe weather awareness education during Severe Weather Awareness Week.  
Projects included: (Project Rank #5)
  - Tornado drills in schools, government, daycares, medical centers, nursing homes, business facilities.
  - Radio, TV interviews.
  - Tested emergency systems.

#### **2013:**

1. Vantage view Project
  - Hazard Mitigation Grant Program [HMGP] #4060-0001 City of Morristown Drainage Improvement Project (Project Rank #1)
2. Updated and Revised Hamblen County Hazard Mitigation Committee (page 2)
3. Severe Weather Awareness Week Activities (Projects Rank #5)
  - (Same as above)
  - Presentations in 8 schools during week
  - Coloring contest

**2014:**

1. Continue "Vantage View" Hazard Mitigation Program Project (Project Rank #1)
2. February 2014: Severe Weather Awareness Week Activities
  - Conduct Public Service Announcement video contest between two local high schools. Winning video shown on local and regional TV stations.
3. Committee meeting on October 9, 2014 with TEMA East planner Bart Hose on updates to hazard Mitigation Plan.

\*\*The Hazard Mitigation Grant for the Vantage View Project was approved for Phase 1 in October 2013. But as of November 2014, the City of Morristown cancelled the contract because of "undue burden of the state and federal levels requiring continued additional forms and information to proceed with Phase II of actual construction. The FEMA approval letter and City of Morristown contact cancellation letter is shown below.

November 24, 2014

Chris Bell  
 Director  
 Morristown-Hamblen Emergency Management Agency  
 511 West Second St.  
 Morristown, TN 37814

Director Bell,  
 Do to overwhelming concern for safety the City of Morristown has decided to no longer pursue the Hazard Mitigation Grant for the Vantage View Storm Water Project. The pipe failure beneath Vantage View Drive is critical. We feel should the processes and information required for the grant funding slow the bid and construction portions of the project, potential storm or geologic events will cut off this singular access to the 200 plus residents of the area. We greatly appreciate the efforts your office and those at the State and Federal level. Your assistance in making the proper notifications regarding our decision is appreciated.

We hope that the participating funding agencies will understand our position relative to our safety concerns and will continue to assist Morristown should funding be needed in the future. Thank you for serving our community.

Ralph "Buddy" Fielder ACA  
 City of Morristown, Tennessee



October 30, 2013

Mr. James Bassham, Director  
Tennessee Emergency Management Agency  
3041 Sidco Drive  
Nashville, TN 37204-1502

Attention: Mr. Douglas Worden, State Hazard Mitigation Officer

Reference: Hazard Mitigation Grant Program (HMGP) Project 4060-0001: City of Morristown  
Drainage Improvement Project (Phase One)

Dear Mr. Bassham:

We are pleased to inform you that the subject project has been approved for \$69,000 with a Federal share of \$36,087 and a Non-Federal share of \$32,913. The following is the approved Scope of Work (SOW) for the above-referenced project:

*The project's intent is to replace the damaged culvert and embankment. The objective is to size the culvert such that it will safely pass inflows from the watershed without increasing flood levels upstream and without increasing peak flows downstream. This will be accomplished by preparing a study of the watershed and stream to verify and/or establish the drainage area and to determine the hydrologic response (the watershed is karst in nature) as well as the hydraulic response. (Note that FEMA indicated that there is no effective model available for the stream, therefore new models will need to be created.) The City will use HEC-HMS, HEC-RAS, SWMM, and HY8 software to conduct these analyses in accordance with FEMA-accepted protocols. The current Phase I application will only include the engineering and design phase. An engineering study is needed for the benefit cost analysis to reflect correct information. Once the engineering and design phase complete that data will be used to run an accurate benefit cost analysis and then proceed with Phase II.*

The Period of Performance (POP) for Phase I of this project is two (2) years from the date of this correspondence and shall end on October 30, 2015. All the activities specified in the scope of work should be completed and all Phase I deliverables submitted to FEMA no later than this date. In accordance with HMGP rules and policy, we will require the submittal of all closeout documentation, even if the project is deemed unfeasible or not cost effective, within 90 days, no later than January 28, 2016.

The City of Morristown shall deliver to FEMA through the Tennessee Emergency Management Agency for review and comment on the following project conditions:

[www.fema.gov](http://www.fema.gov)

**2015:**

1. February 2015: Severe Weather Awareness Week Activities
2. Reviewed Plan May 2015 and all items up to date
3. Preparing for 5 year update for 2016
4. No meeting this year

**2016:**

**Hazard Mitigation Plan 5 Year Review and Update Minutes  
August 11, 2016 at 11:00 am  
Morristown Rescue Squad Building**

*In attendance: Greg Ellison, Mark Johns, Claude Smith, Charles Southerland, Daniel Singleton, Paul Brown, Clark Taylor, Tim Greene, Billy Gulley, Hugh Clement, Anthony Cavallucci, Todd Jones, Elise Hagner, Jessica Wuton, Lindsey Horn, Chris Bell*

EMA Director Chris Bell opened the meeting at 11 am.

In 2010 General Bassum of TEMA saw that TN was lacking in Hazard Mitigation plans.

Hazard mitigation grants are in smaller amounts. Money is limited. There will be a 30-40% increase because we have an active mitigation plan.

Director Bell then read from 44 CFR 201 which explains the purpose of hazard mitigation. The purpose of hazard mitigation planning is to look at the vulnerabilities we have in the area and see what we can mitigate to prevent there from being a greater impact at the time of the incident.

The first Hamblen County Hazard Mitigation Plan was finalized and approved in 2011- has to be updated every five (5) years. Committee is supposed to meet every other year. Last meeting held in 2014.

Committee then reviewed each of the jurisdictions; then reviewed the vulnerabilities and hazards, both with no changes. Then the committee moved to the localized flooding areas to review. (see Hazard Mitigation Plan, page 6):

- East Morris Blvd – Mitigated Lomar July 2016

*Hamblen County Hazard Mitigation Plan October 30, 2017*

- Old Russellville Pike – 344
- South Cumberland at Railroad – Plan is in place
- South Cumberland at Parker Road
- Intersection of Shinbone Road and Jarrell Rd – bridge and culvert rebuilt
- South Henry at Sunrise – replaced bridge
- Debi Circle spelling needs to be corrected
- Remove both East Andrew Johnson Hwy @ Larry Baker Rd and South Cumberland @ Algonquin
- Add Russellville Intermediary School
- Add Dalton Ford and Reeds Chapel Rd.

Hazards for Hamblen County: winds, hail, flooding, tornadic activity, severe weather, and winter storms – no changes.

The committee then reviewed and made revisions and updates to projects list:

- Change timeframe on Priority #1 to 3-5 years
- Combine #2 and #5
- Edit #3 – remove “evac routes” and change to 3-5 years
- Remove Public safe space for schools
  - Hugh Clement: We have not utilized safe space build-outs, but we do have a designated space set in our emergency plan for each school.
  - Todd Jones: Can retrofit buildings; expensive
- Tree removal on public right of way – change responsibility to Public Works, TDOT, Hamblen County
- Add “Repair public property and drainage area sinkholes as affected” – Jurisdiction – all; new/existing infra; TDOT, Local government; 5 years

Director Bell asked if there were any more projects to add- none.

Everyone went around the table and introduced themselves

Director Bell said that he would send changes to everyone, asked they reply back with approval of changes to the Hazard Mit Plan and then at first of October they would be submitted to TEMA -> FEMA.

Meeting was adjourned.

## **Appendix 5**

### ***Public Notice***

3/23/2017

Print

The newspapers of **Tennessee** make public notices from their printed pages available electronically in a single database for the benefit of the public. This enhances the legislative intent of public notice - keeping a free and independent public informed about activities of their government and business activities that may affect them. Importantly, Public Notices now are in one place on the web ([www.PublicNoticeAds.com](http://www.PublicNoticeAds.com)), not scattered among thousands of government web pages.

**County:** Hamblen

**Printed In:** Citizen Tribune (Morristown)

**Printed On:** 2017/03/16

#### **PUBLIC NOTICE**

Hamblen County Multi-Hazard Mitigation Committee meeting will be held on Wednesday, March 22 at 4:00 pm at the Hamblen County Courthouse, Third Floor, Small Courtroom. The purpose of this meeting is to gather input from the public on the updated Hamblen County Multi-Hazard Mitigation Plan. This meeting is open to the public.


Chris Bell  
EMA Director

Published: 3/16/17

Public Notice ID:  
24017857

## Hamblen Hazard Mitigation Plan Public Meeting

**March 22, 2017 Small Courtroom Hamblen County Courthouse** 4:00pm

- 1) Chris Bell Hamblen EMA
- 2) Tim Greene MFD
- 3) Mark Johns Planning Hamblen
- 4) Paul Brown City of Morristown Public Works
- 5)  Dan Ellison MHEMA
- 6) Lindsey Horn MHEMA
- 7)
- 8)
- 9)
- 10)

## **Appendix 6**

### ***Flood Insurance Rate Maps for Hamblen County***



The above map shows Hamblen County broken into FIRM Panels with numeric labeling. The following maps show a close-up of each Panel Label indicating the area's 100 year floodplains through shading. These maps were produced on July 3, 2006 and are available from the FEMA Map Service Center.

**NFIP**  
**NATIONAL FLOOD INSURANCE PROGRAM**

**PANEL 0025E**


**FIRM**  
**FLOOD INSURANCE RATE MAP**  
**HAMBLEN COUNTY,**  
**TENNESSEE**  
**AND INCORPORATED AREAS**

**PANEL 25 OF 250**  
 (SEE MAP INDEX FOR FIRM PANEL LAYOUT)

CONTAINS:


COMMUNITY	NUMBER	PANEL	SUFFIX
HAMBLEN COUNTY	470346	0025	E

Notice to User: The **Map Number** shown below should be used when placing map orders; the **Community Number** shown above should be used on insurance applications for the subject community.


**MAP NUMBER**  
**47063C0025E**  
**EFFECTIVE DATE**  
**JULY 3, 2006**

**Federal Emergency Management Agency**

**LEGEND**



**SPECIAL FLOOD HAZARD AREAS (SFHAs) SUBJECT TO INUNDATION BY THE 1% ANNUAL CHANCE FLOOD**

The 1% annual chance flood (100-year flood), also known as the base flood, is the flood that has a 1% chance of being equaled or exceeded in any given year. The Special Flood Hazard Area is the area subject to flooding by the 1% annual chance flood. Areas of Special Flood Hazard include Zones A, AE, AH, AO, AR, A99, V, and VE. The Base Flood Elevation is the water-surface elevation of the 1% annual chance flood.

**ZONE A** No Base Flood Elevations determined.

**ZONE AE** Base Flood Elevations determined.

**ZONE AH** Flood depths of 1 to 3 feet (usually areas of ponding); Base Flood Elevations determined.


**ZONE AO** Flood depths of 1 to 3 feet (usually sheet flow on sloping terrain); average depths determined. For areas of alluvial fan flooding, velocities also determined.

**ZONE AR** Special Flood Hazard Areas formerly protected from the 1% annual chance flood by a flood control system that was subsequently decertified. Zone AR indicates that the former flood control system is being restored to provide protection from the 1% annual chance or greater flood.

**ZONE A99** Area to be protected from 1% annual chance flood by a Federal flood protection system under construction; no Base Flood Elevations determined.


**ZONE V** Coastal flood zone with velocity hazard (wave action); no Base Flood Elevations determined.

**ZONE VE** Coastal flood zone with velocity hazard (wave action); Base Flood Elevations determined.




**FLOODWAY AREAS IN ZONE AE**

The floodway is the channel of a stream plus any adjacent floodplain areas that must be kept free of encroachment so that the 1% annual chance flood can be carried without substantial increases in flood heights.



**OTHER FLOOD AREAS**


**ZONE X** Areas of 0.2% annual chance flood; areas of 1% annual chance flood with average depths of less than 1 foot or with drainage areas less than 1 square mile; and areas protected by levees from 1% annual chance flood.




**OTHER AREAS**

**ZONE X** Areas determined to be outside the 0.2% annual chance floodplain.

**ZONE D** Areas in which flood hazards are undetermined, but possible.



**COASTAL BARRIER RESOURCES SYSTEM (CBRS) AREAS**



**OTHERWISE PROTECTED AREAS (OPAs)**


CBRS areas and OPAs are normally located within or adjacent to Special Flood Hazard Areas.

— Floodplain Boundary

— Floodway Boundary

— Zone D Boundary

..... CBRS and OPA boundary



Boundary dividing Special Flood Hazard Areas of different Base Flood Elevations, flood depths or flood velocities.

~~~~~ 513 ~~~~~ Base Flood Elevation line and value; elevation in feet\*

(EL 987) Base Flood Elevation value where uniform within zone; elevation in feet\*

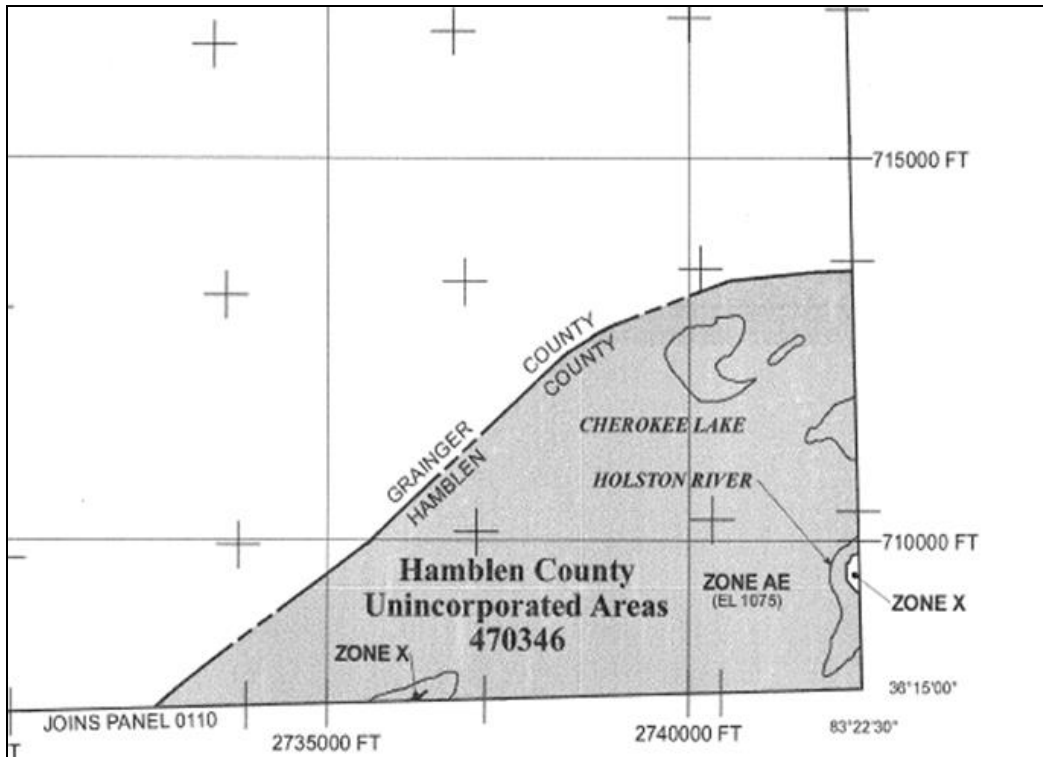
\*Referenced to the North American Vertical Datum of 1988

— A — A — Cross section line

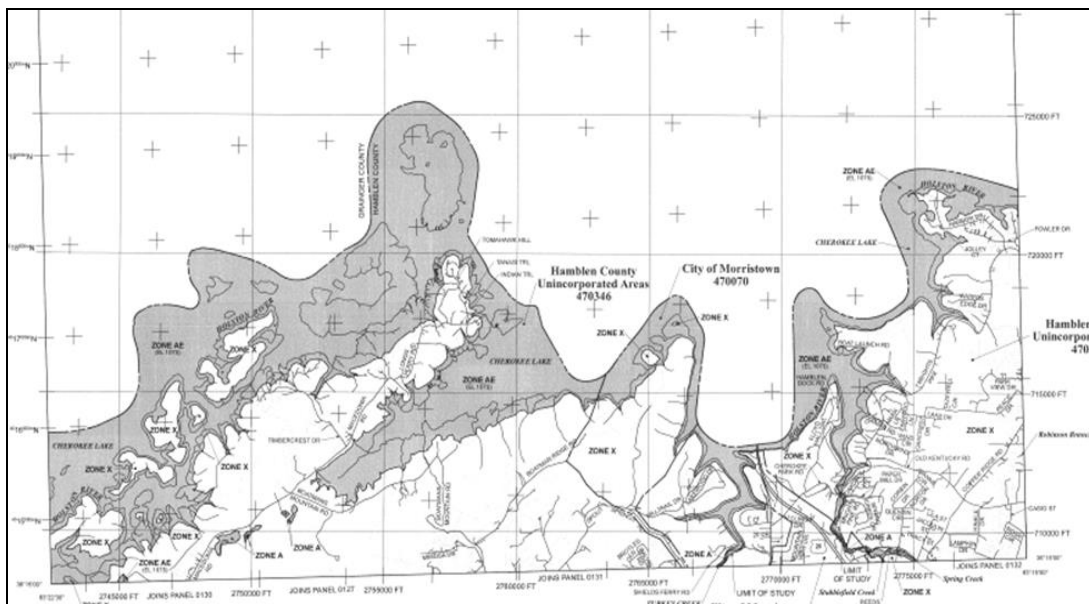
— 23 — 23 — Transect line

45° 02' 08", 93° 02' 12" Geographic coordinates referenced to the North American Datum of 1983 (NAD 83) Western Hemisphere

## Panel 1

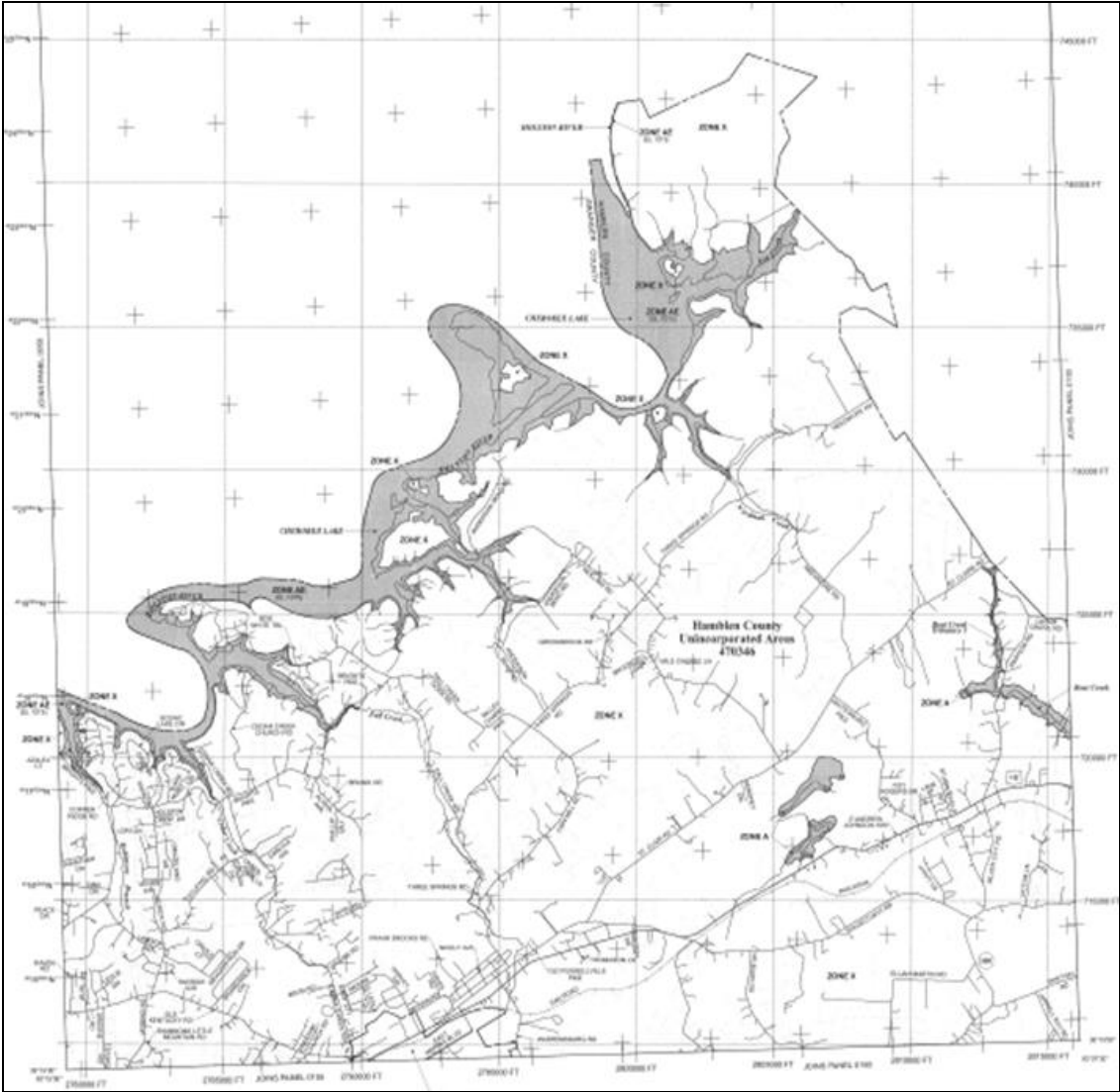


## Panel 2



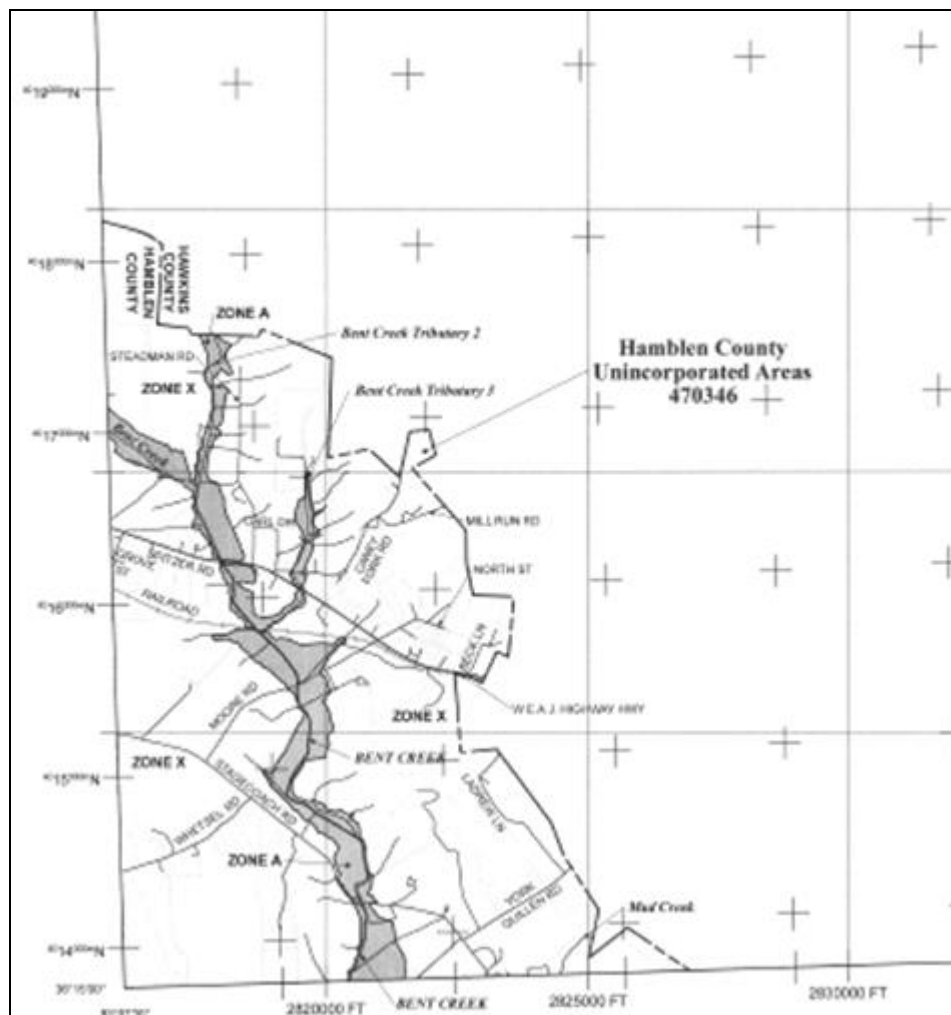
Hamblen County Hazard Mitigation Plan October 30, 2017

### **Panel 3**



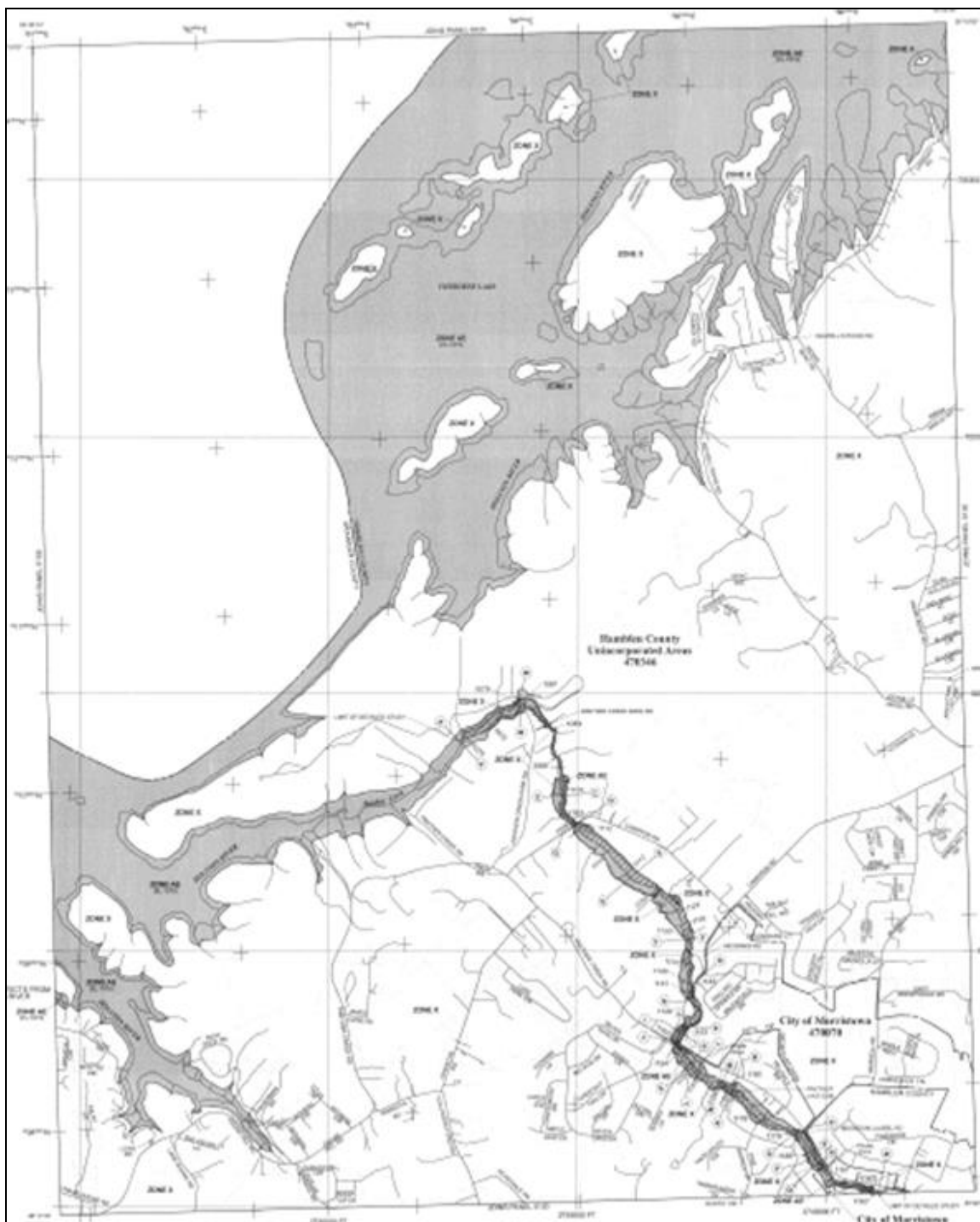
*Hamblen County Hazard Mitigation Plan October 30, 2017*

## Panel 4



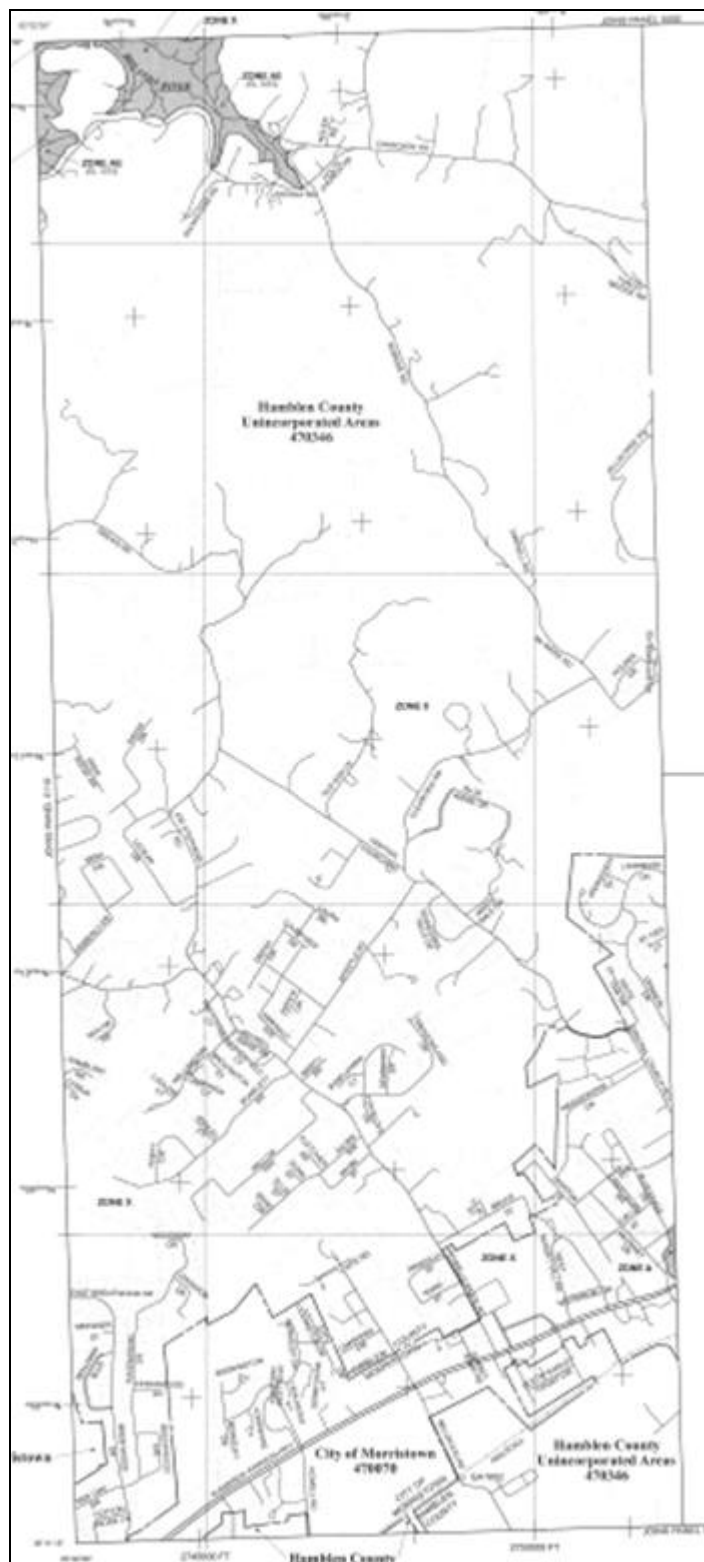
*Hamblen County Hazard Mitigation Plan October 30, 2017*

## **Panel 5**



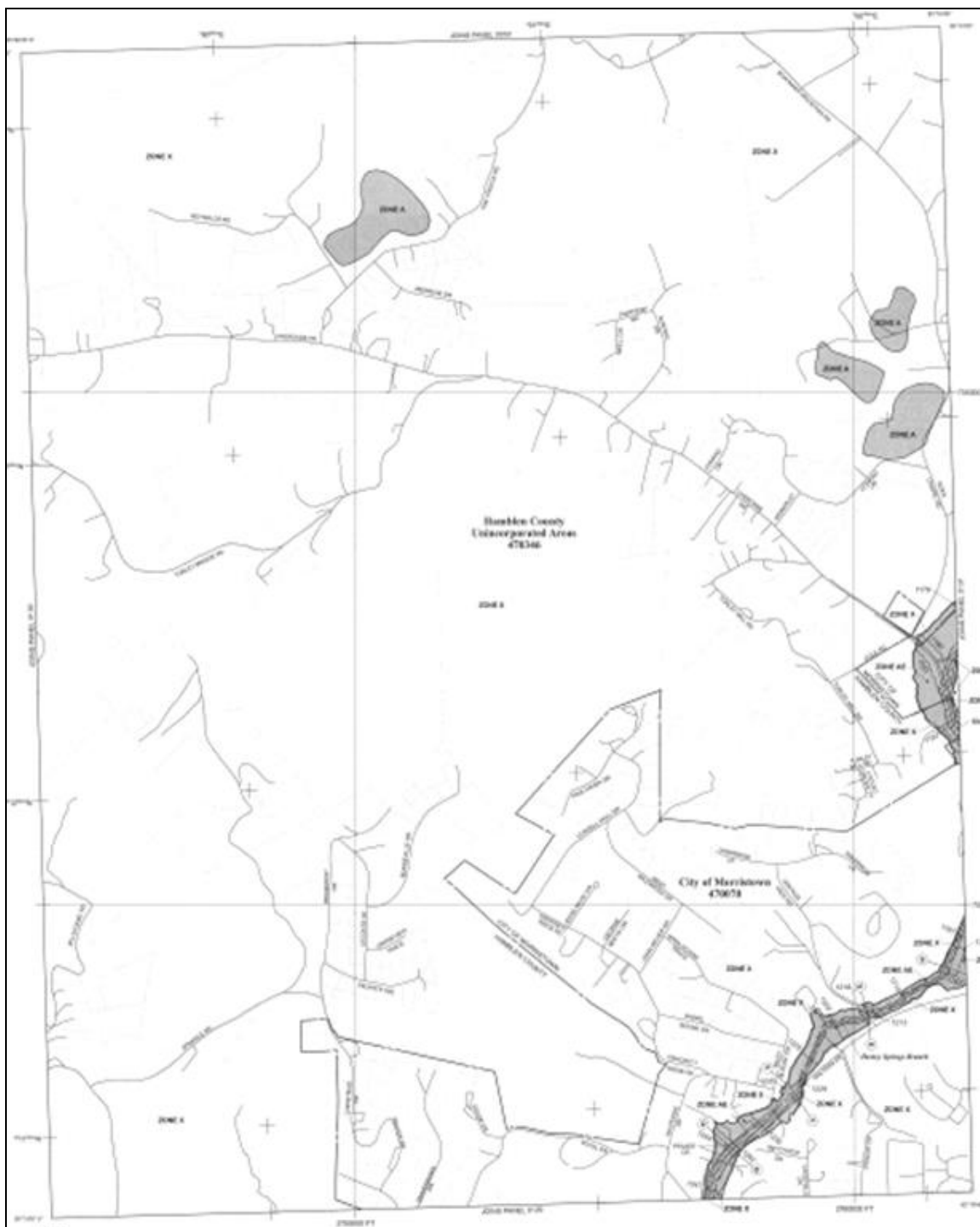
*Hamblen County Hazard Mitigation Plan October 30, 2017*

## **Panel 6**



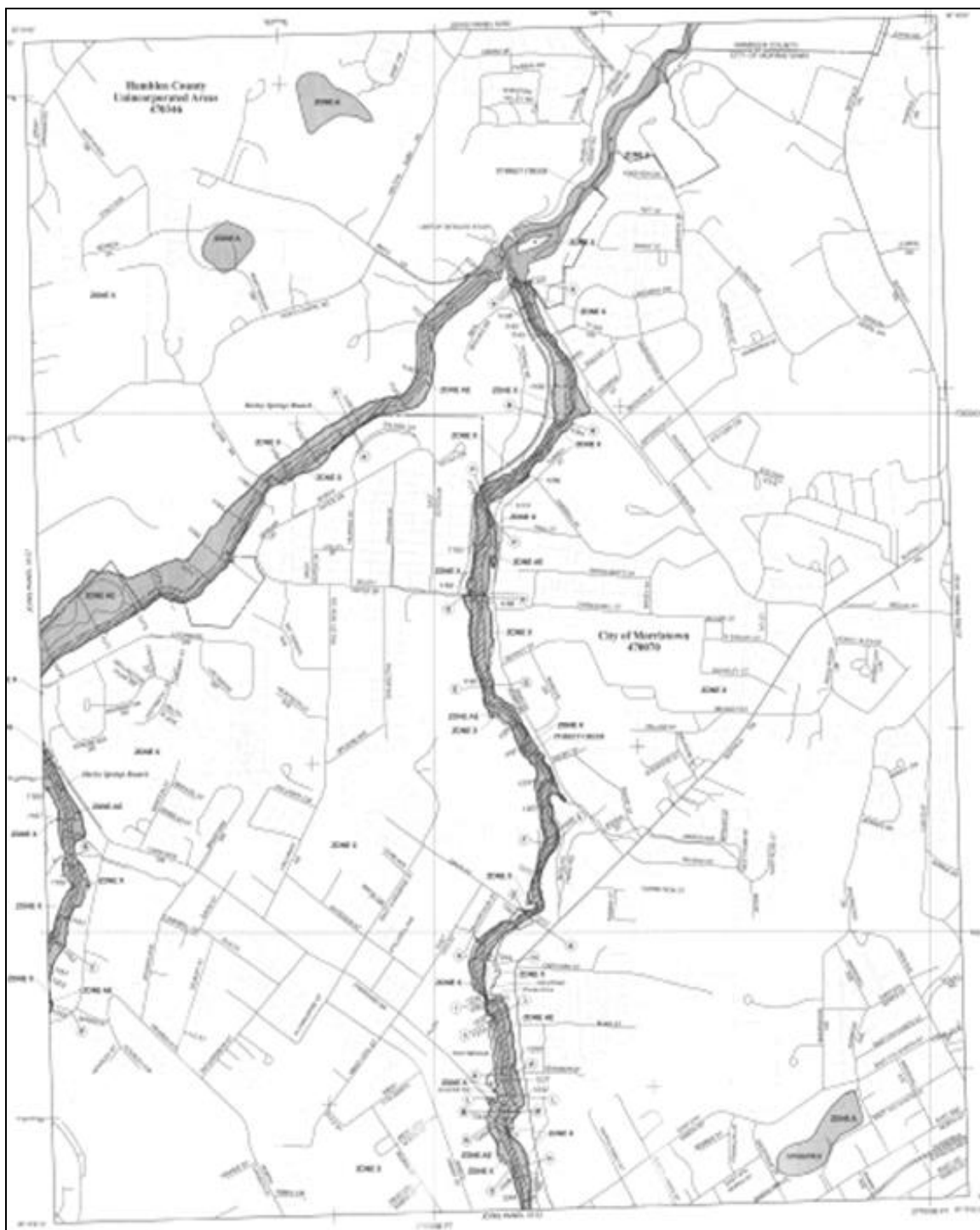
*Hamblen County Hazard Mitigation Plan October 30, 2017*

## **Panel 7**



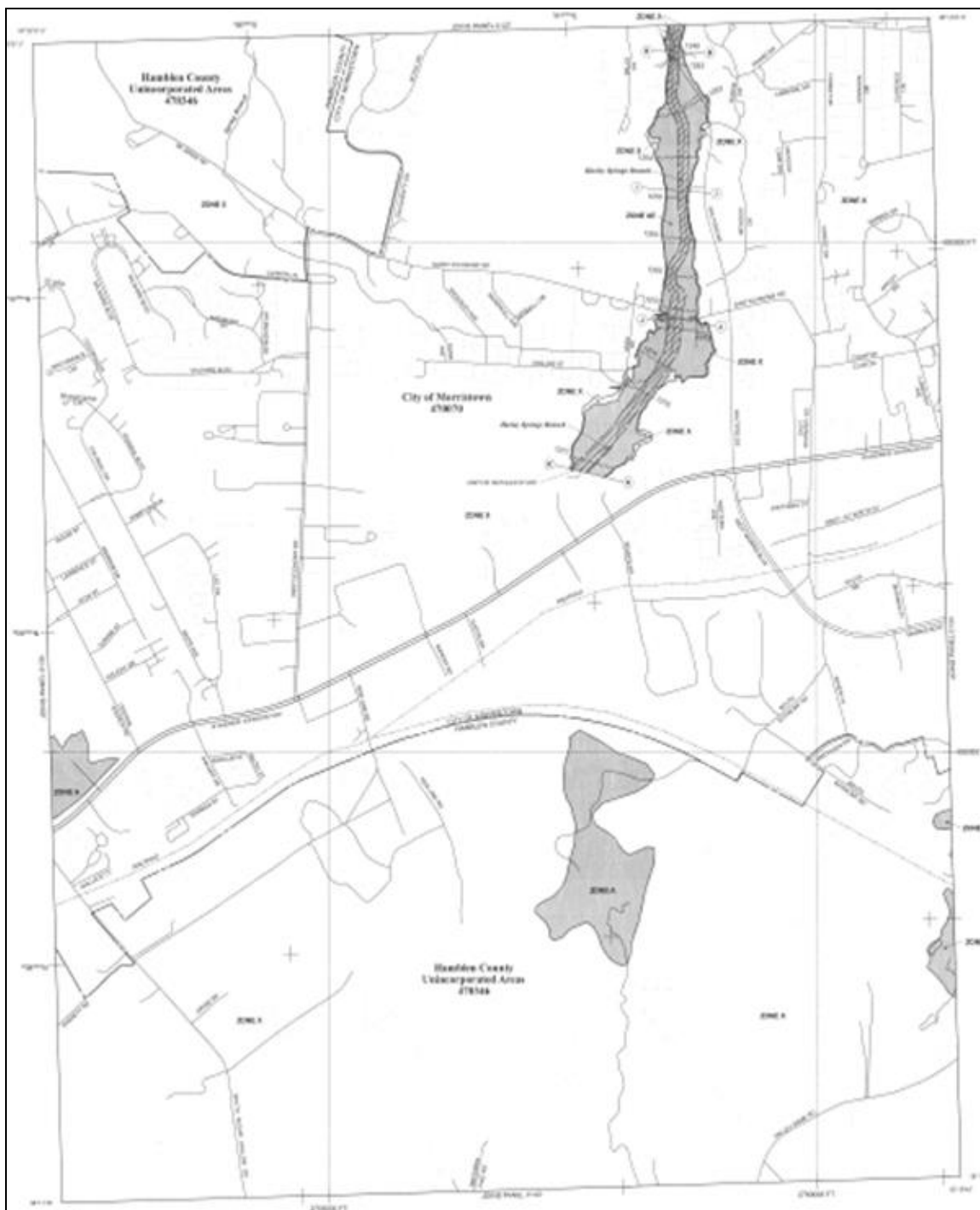
*Hamblen County Hazard Mitigation Plan October 30, 2017*

## Panel 8



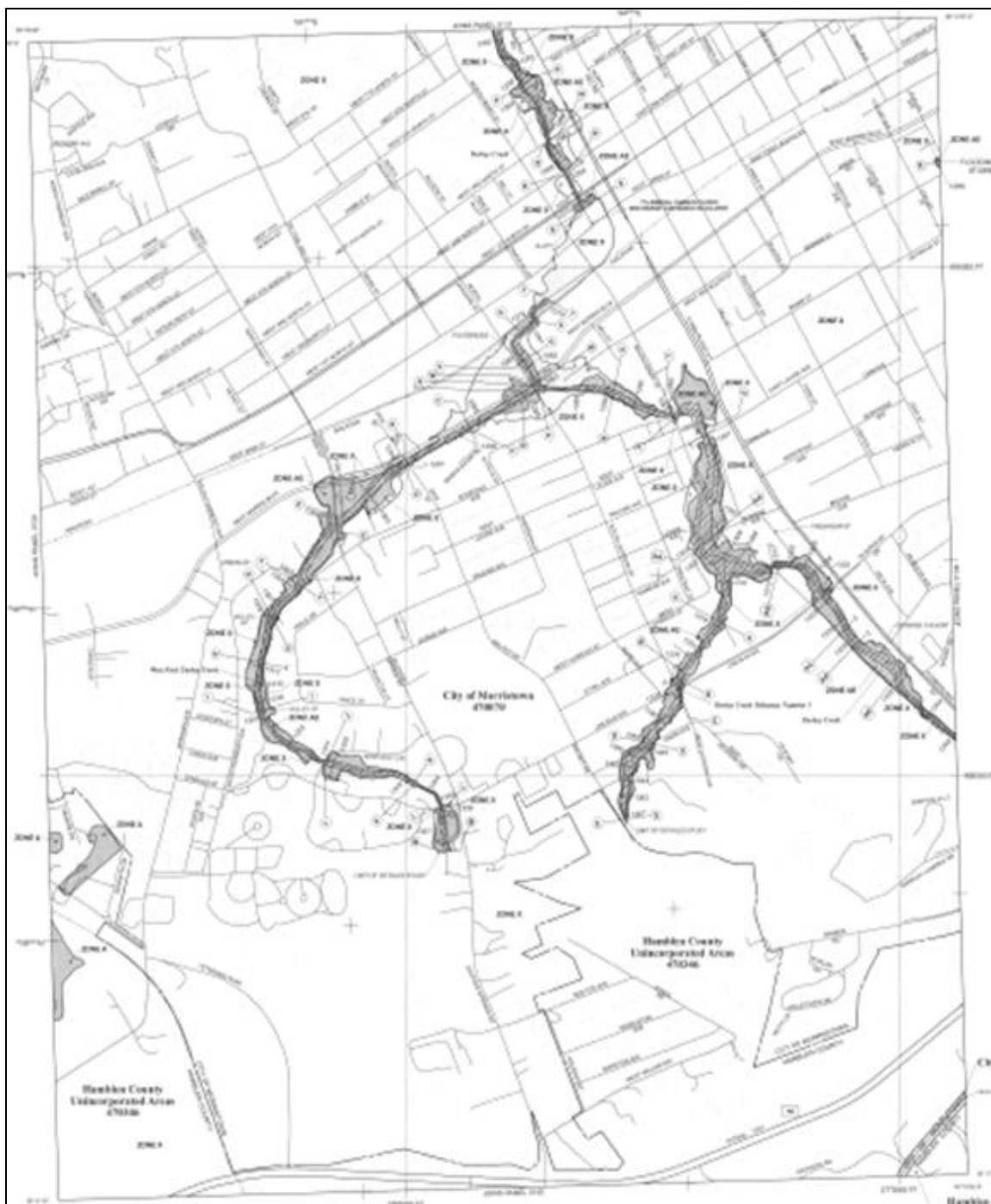
*Hamblen County Hazard Mitigation Plan October 30, 2017*

## Panel 9



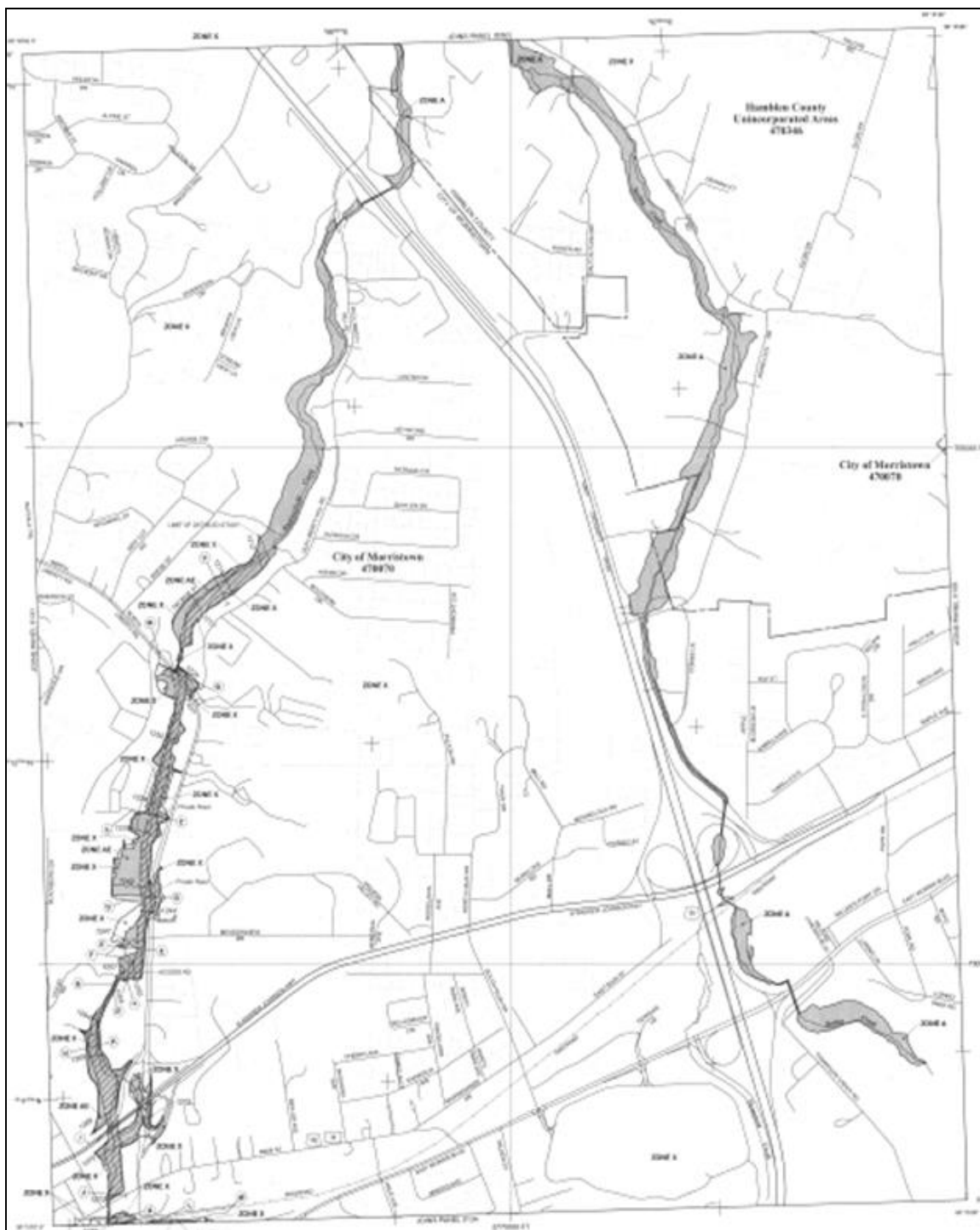
Hamblen County Hazard Mitigation Plan October 30, 2017

## Panel 10



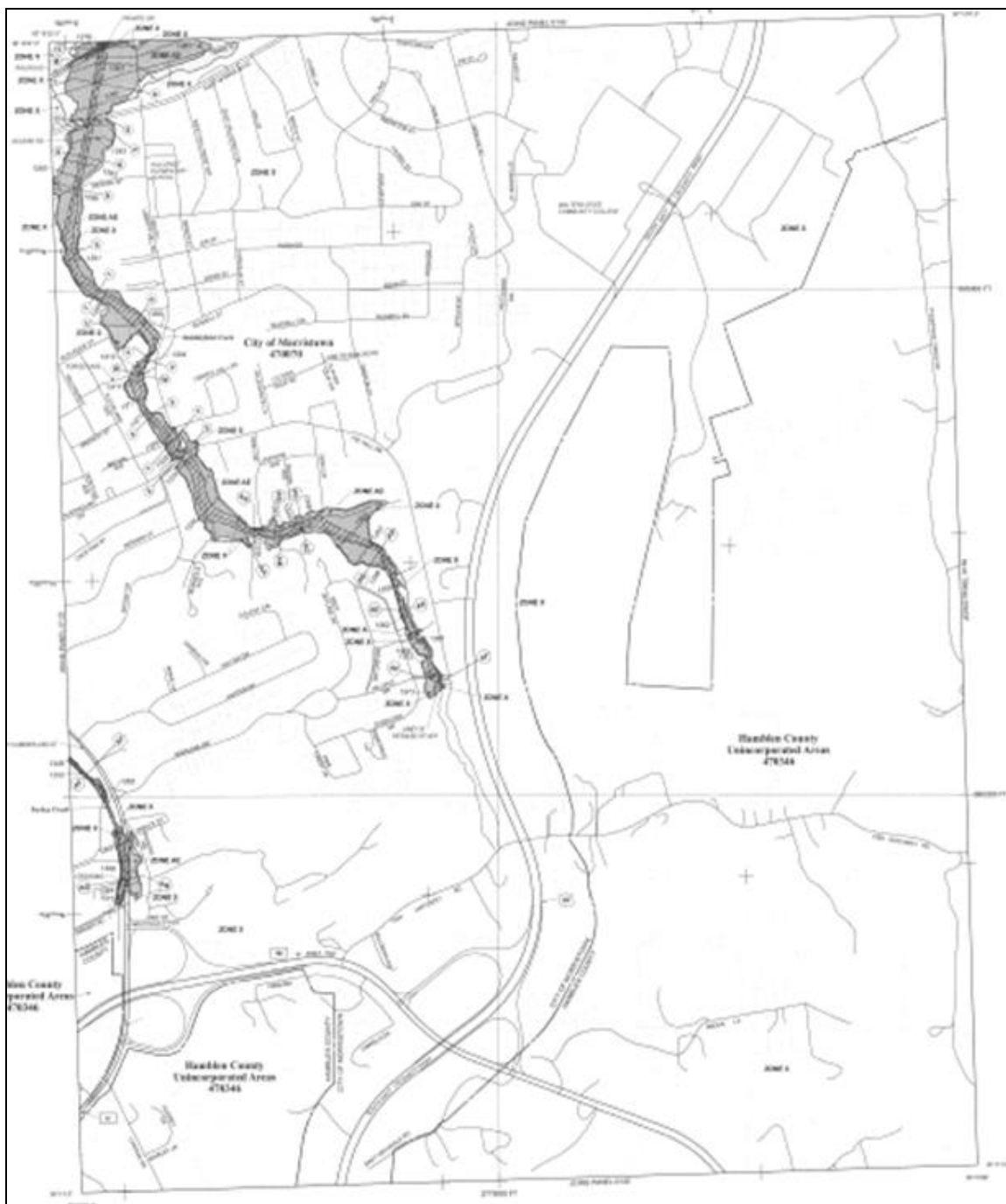
*Hamblen County Hazard Mitigation Plan October 30, 2017*

## **Panel 11A**



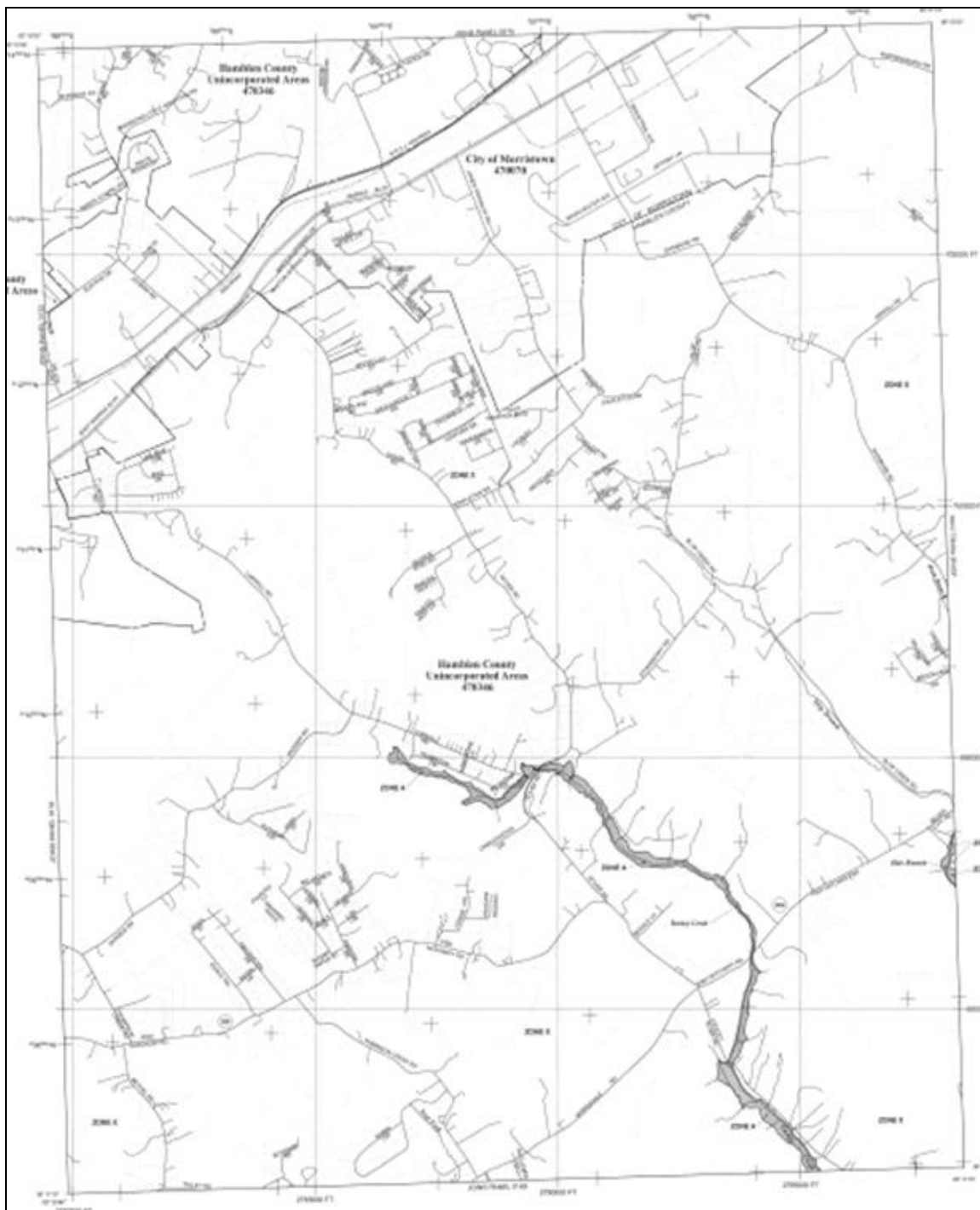
*Hamblen County Hazard Mitigation Plan October 30, 2017*

## **Panel 11B**



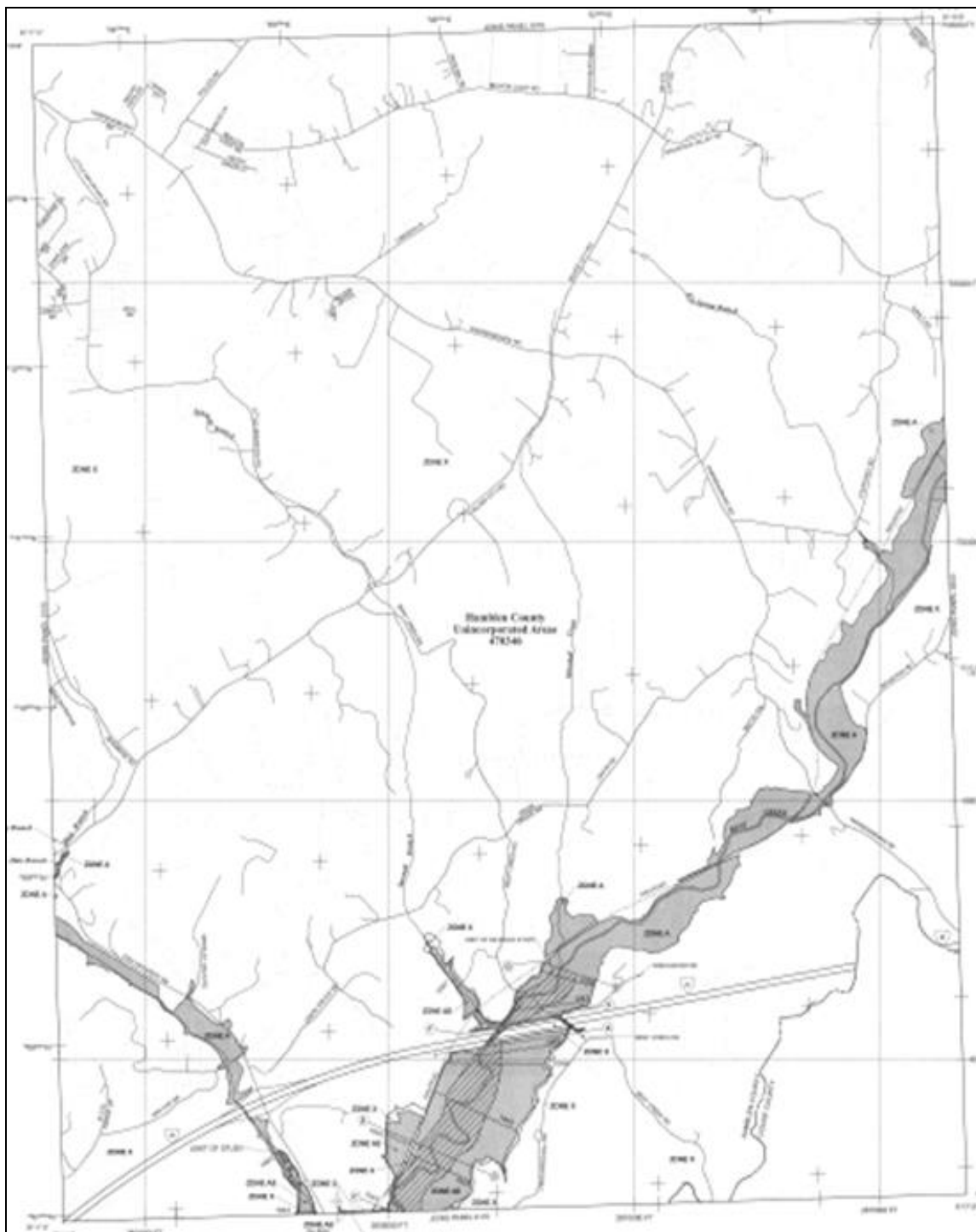
*Hamblen County Hazard Mitigation Plan October 30, 2017*

## **Panel 12**



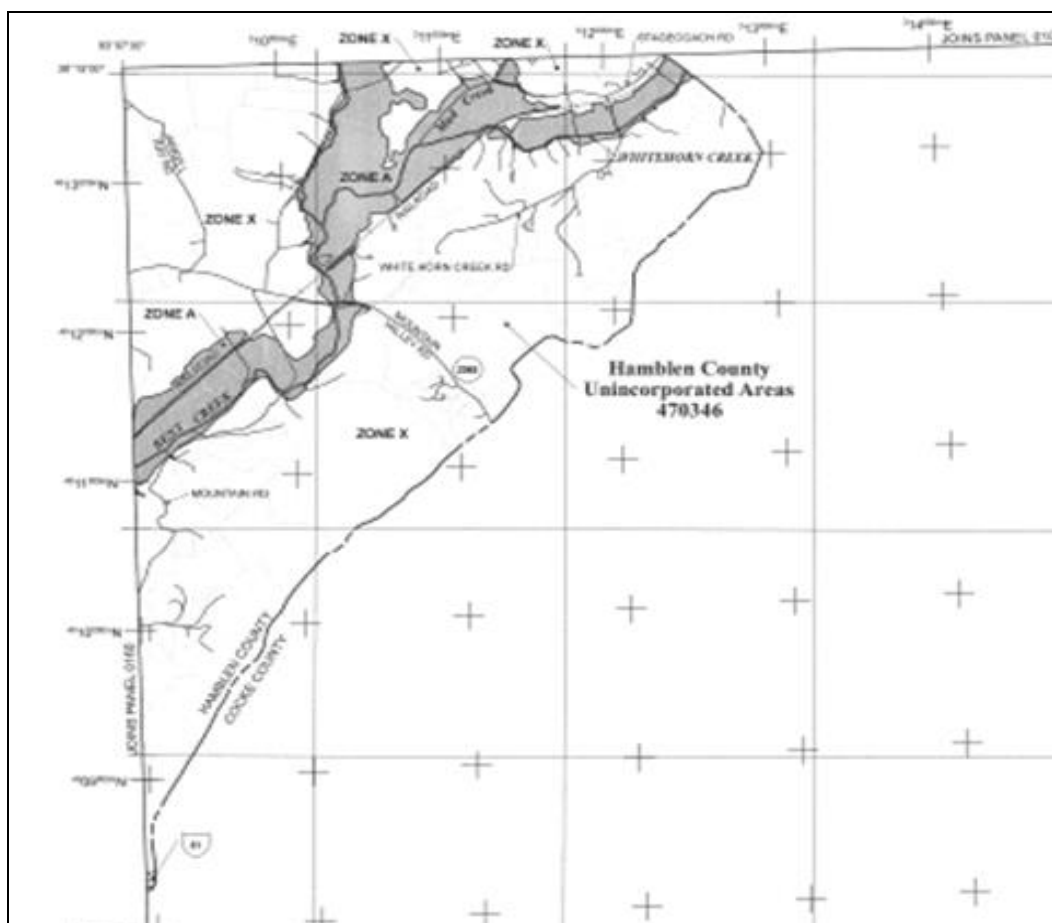
*Hamblen County Hazard Mitigation Plan October 30, 2017*

## **Panel 13**



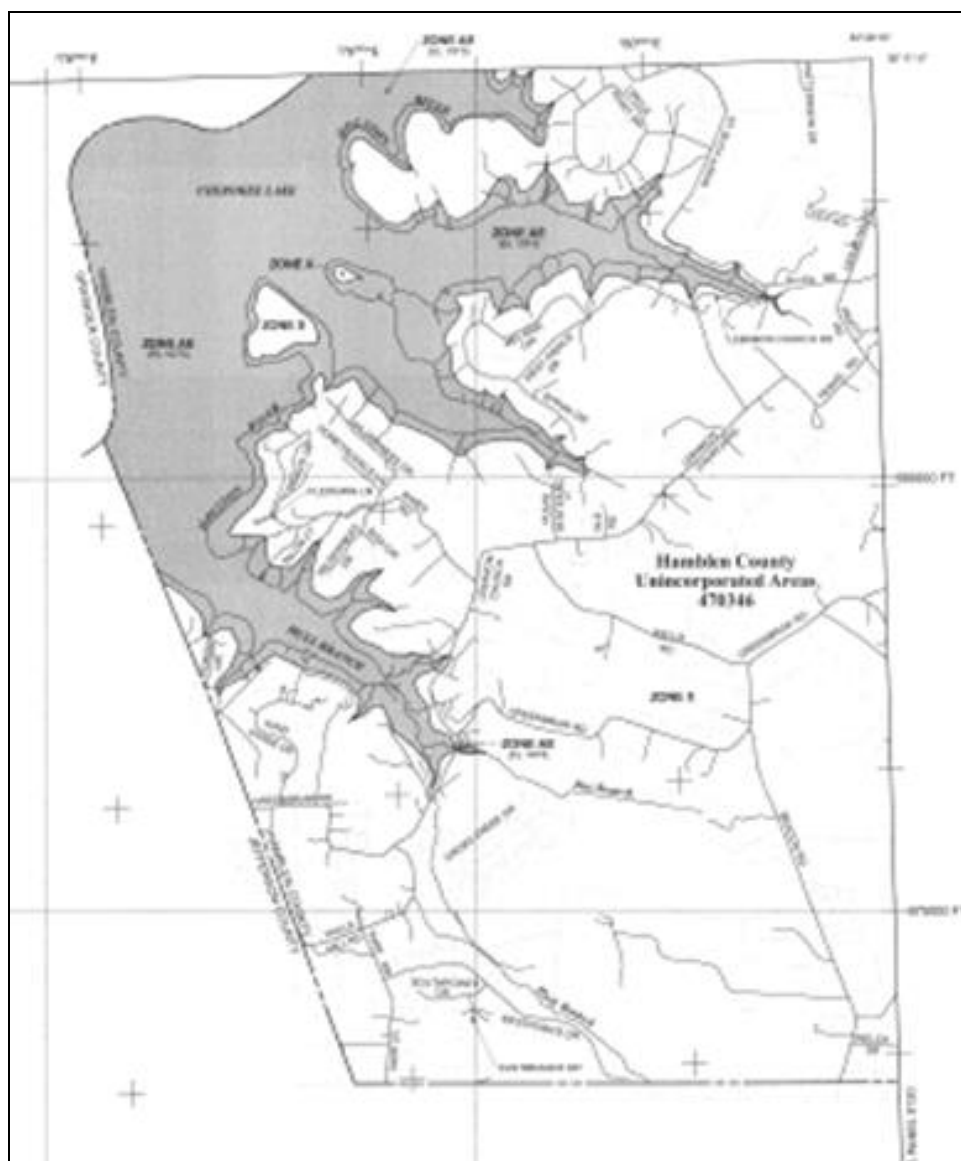
*Hamblen County Hazard Mitigation Plan October 30, 2017*

## **Panel 14**



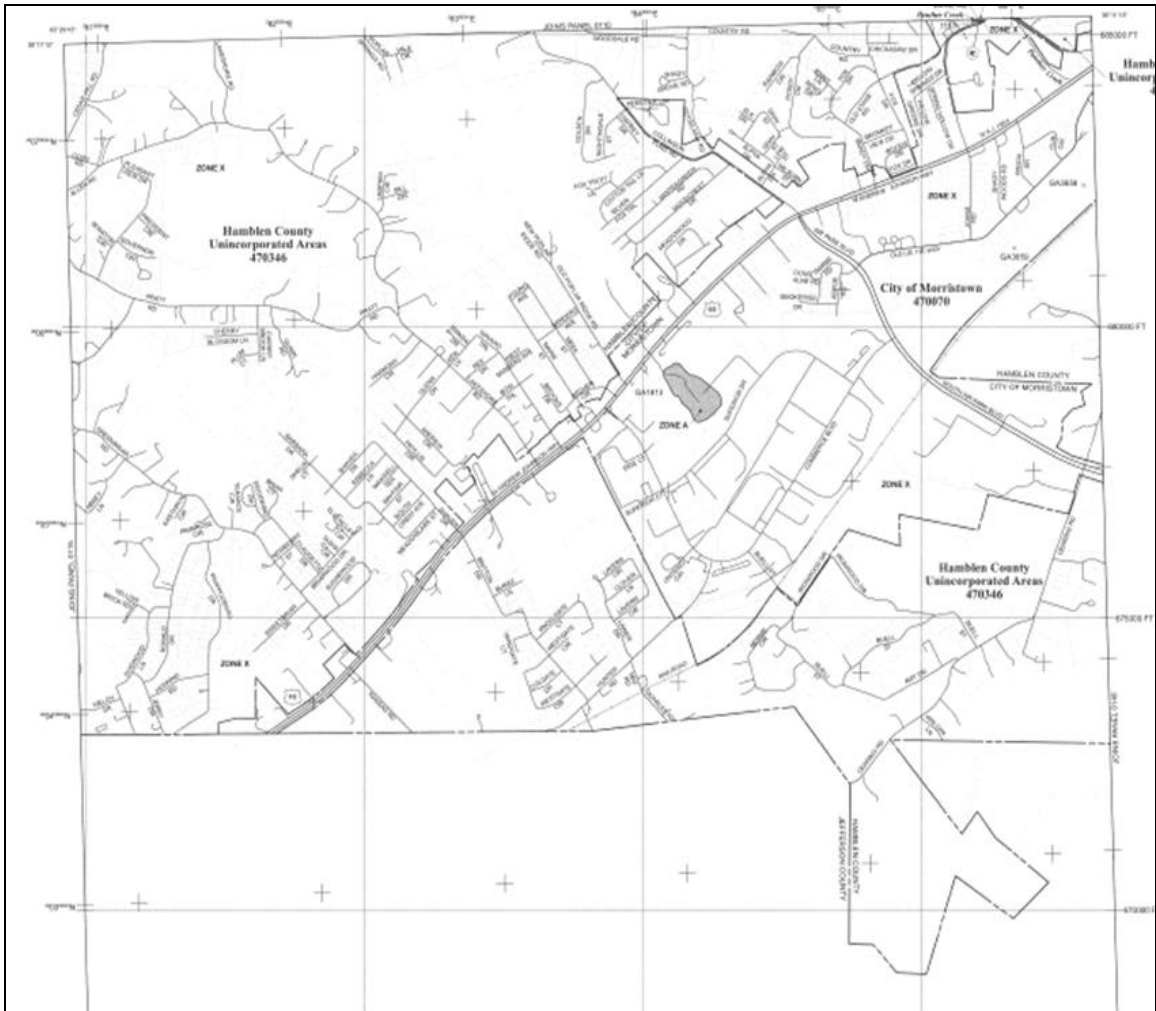
*Hamblen County Hazard Mitigation Plan October 30, 2017*

## **Panel 15**

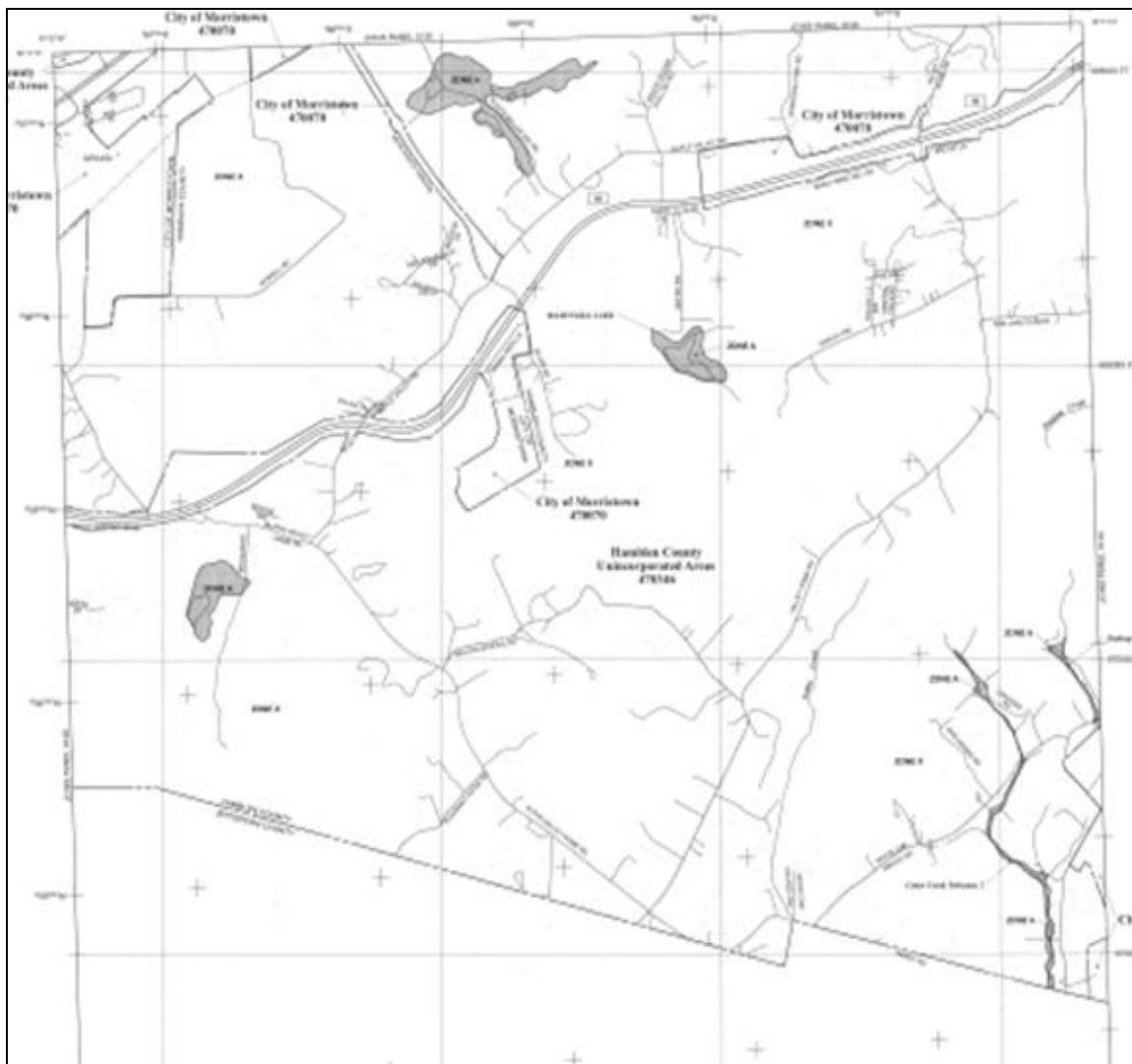


*Hamblen County Hazard Mitigation Plan October 30, 2017*

## **Panel 16**

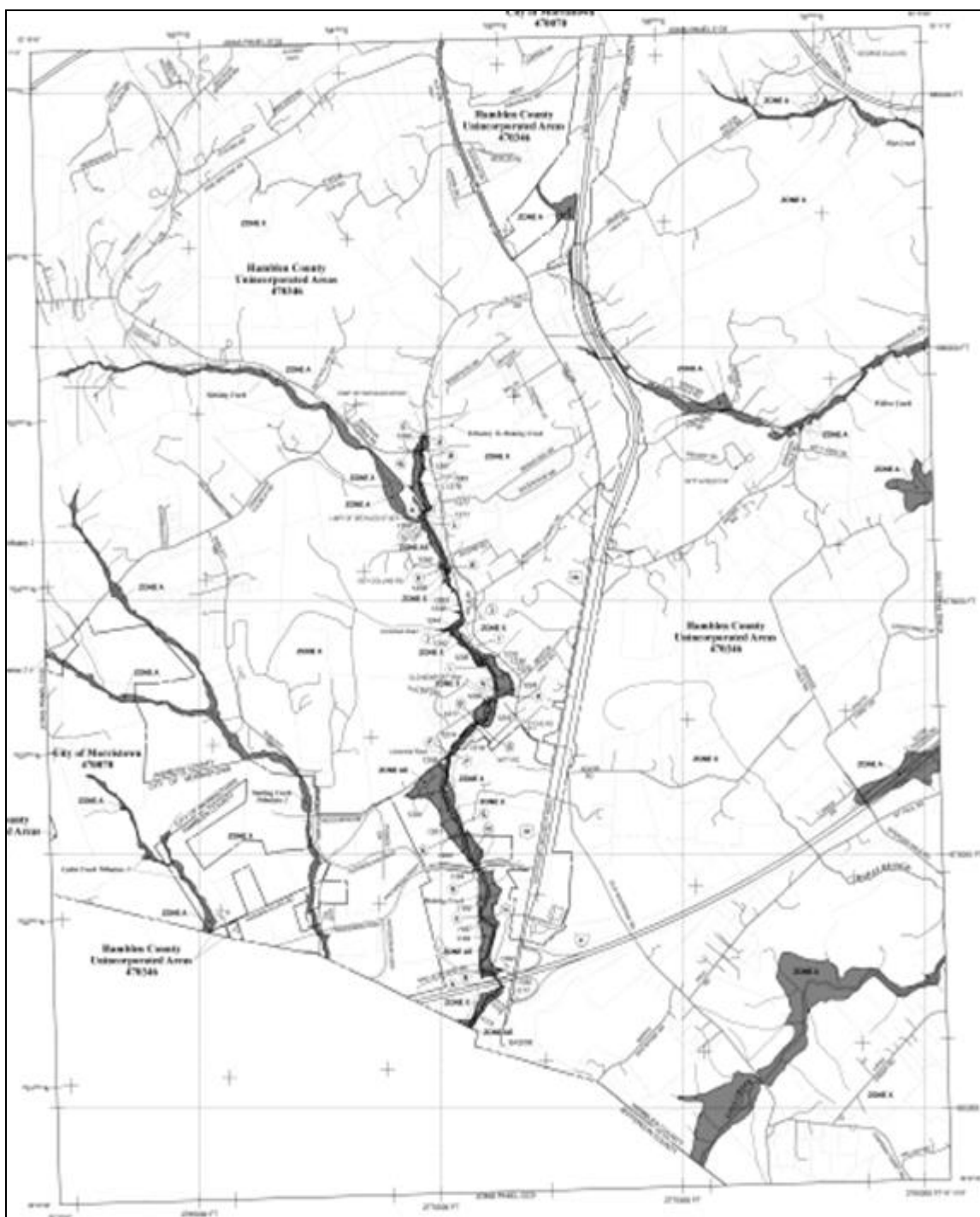


## **Panel 17**



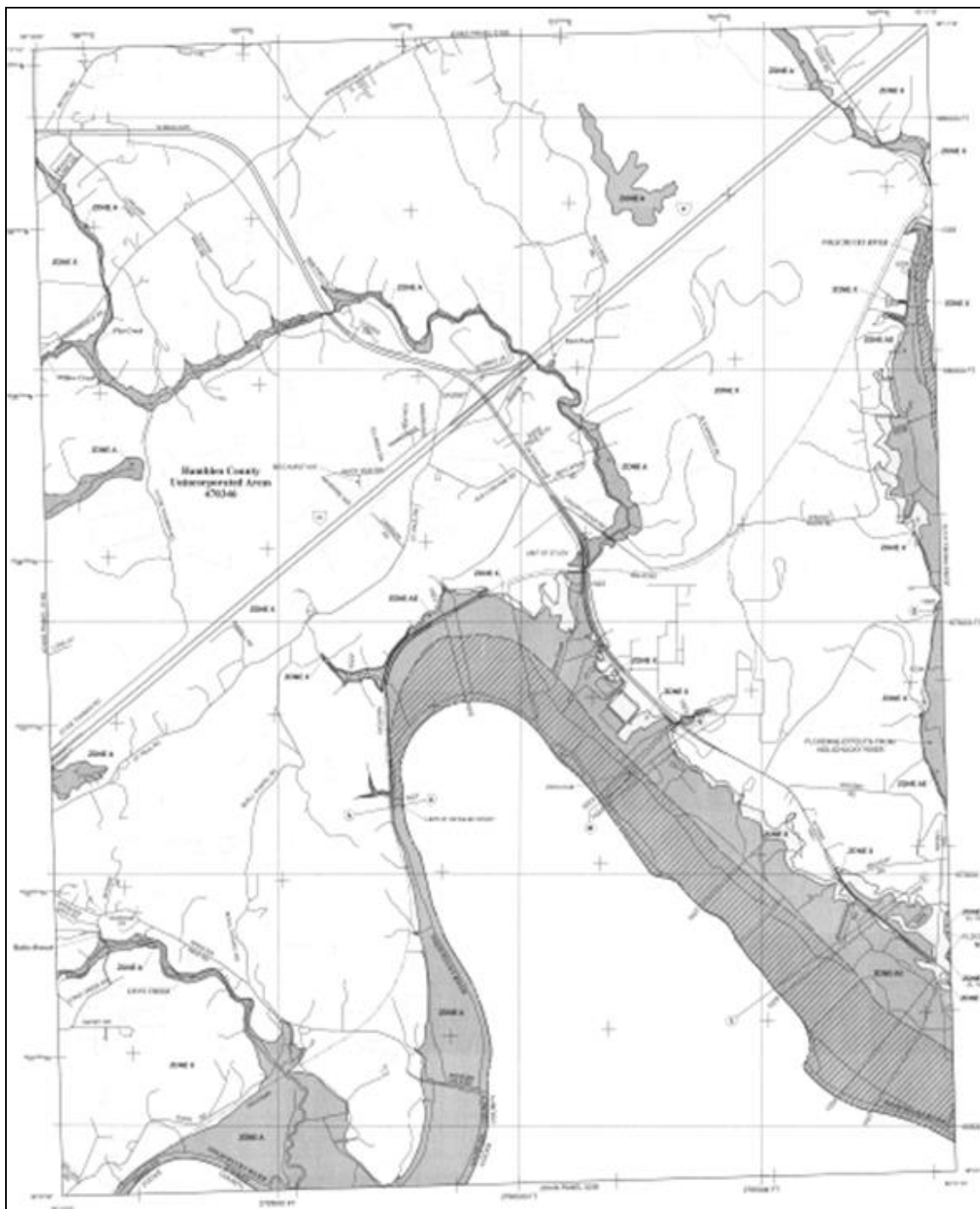
*Hamblen County Hazard Mitigation Plan October 30, 2017*

## **Panel 18**



*Hamblen County Hazard Mitigation Plan October 30, 2017*

## **Panel 19**



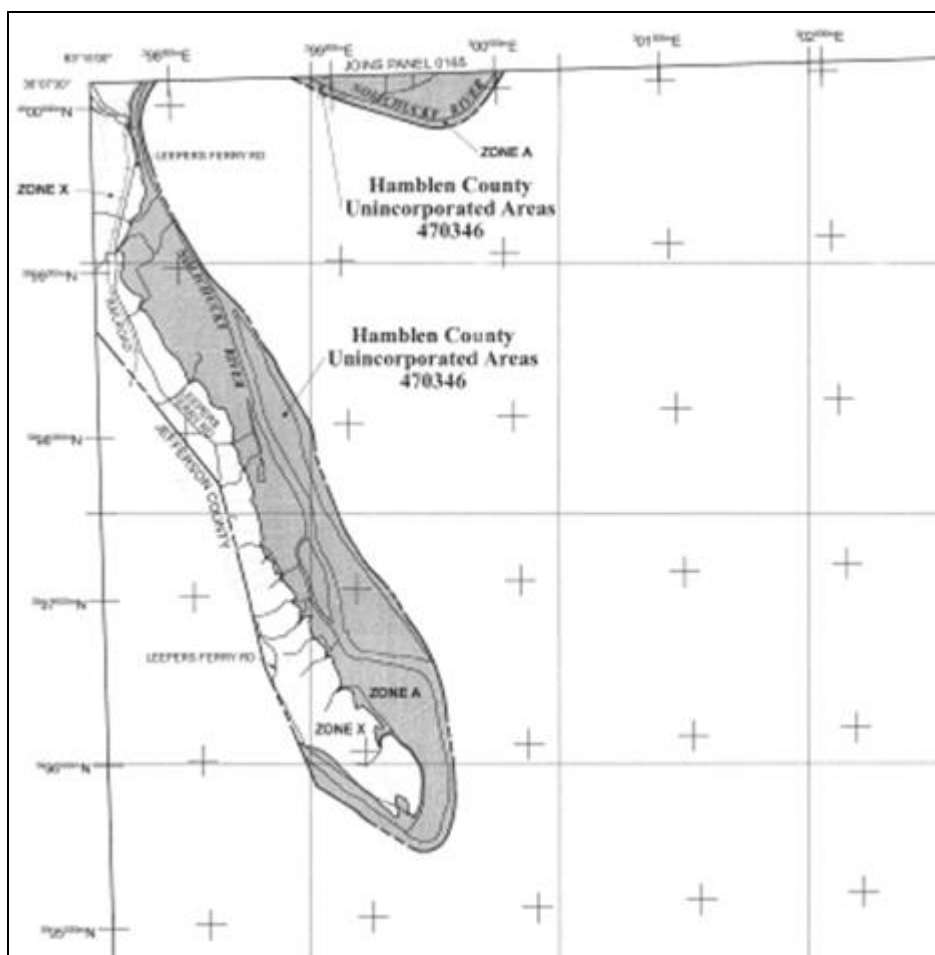
*Hamblen County Hazard Mitigation Plan October 30, 2017*

## **Panel 20**



*Hamblen County Hazard Mitigation Plan October 30, 2017*

## **Panel 21**



*Hamblen County Hazard Mitigation Plan October 30, 2017*

## **Appendix 7**

### ***HAZUS: Flood***

## **Hazus-MH: Flood Event Report**

**Region Name:** HamblenCo

**Flood Scenario:** 100 year flood

**Print Date:** Friday, February 17, 2017

***Disclaimer:***

*This version of Hazus utilizes 2010 Census Data.*

*Totals only reflect data for those census tracts/blocks included in the user's study region.*

*The estimates of social and economic impacts contained in this report were produced using Hazus loss estimation methodology software which is based on current scientific and engineering knowledge. There are uncertainties inherent in any loss estimation technique. Therefore, there may be significant differences between the modeled results contained in this report and the actual social and economic losses following a specific Flood. These results can be improved by using enhanced inventory data and flood hazard information.*

*Hamblen County Hazard Mitigation Plan October 30, 2017*

## Table of Contents

| Section                                                 | Page # |
|---------------------------------------------------------|--------|
| General Description of the Region                       | 3      |
| Building Inventory                                      | 4      |
| General Building Stock                                  |        |
| Essential Facility Inventory                            |        |
| Flood Scenario Parameters                               | 5      |
| Building Damage                                         | 6      |
| General Building Stock                                  |        |
| Essential Facilities Damage                             |        |
| Induced Flood Damage                                    | 8      |
| Debris Generation                                       |        |
| Social Impact                                           | 8      |
| Shelter Requirements                                    |        |
| Economic Loss                                           | 9      |
| Building-Related Losses                                 |        |
| Appendix A: County Listing for the Region               | 10     |
| Appendix B: Regional Population and Building Value Data | 11     |

## General Description of the Region

Hazus is a regional multi-hazard loss estimation model that was developed by the Federal Emergency Management Agency (FEMA) and the National Institute of Building Sciences (NIBS). The primary purpose of Hazus is to provide a methodology and software application to develop multi-hazard losses at a regional scale. These loss estimates would be used primarily by local, state and regional officials to plan and stimulate efforts to reduce risks from multi-hazards and to prepare for emergency response and recovery.

The flood loss estimates provided in this report were based on a region that included 1 county(ies) from the following state(s):

- Tennessee

Note:

Appendix A contains a complete listing of the counties contained in the region .

The geographical size of the region is 176 square miles and contains 2,321 census blocks. The region contains over 25 thousand households and has a total population of 62,544 people (2010 Census Bureau data). The distribution of population by State and County for the study region is provided in Appendix B .

There are an estimated 26,439 buildings in the region with a total building replacement value (excluding contents) of 6,481 million dollars (2010 dollars). Approximately 91.55% of the buildings (and 71.73% of the building value) are associated with residential housing.

## Building Inventory

### General Building Stock

Hazus estimates that there are 26,439 buildings in the region which have an aggregate total replacement value of 6,481 million (2010 dollars). Table 1 and Table 2 present the relative distribution of the value with respect to the general occupancies by Study Region and Scenario respectively. Appendix B provides a general distribution of the building value by State and County.

Table 1  
Building Exposure by Occupancy Type for the Study Region

| Occupancy    | Exposure (\$1000) | Percent of Total |
|--------------|-------------------|------------------|
| Residential  | 4,648,815         | 71.7%            |
| Commercial   | 975,462           | 15.1%            |
| Industrial   | 609,369           | 9.4%             |
| Agricultural | 15,684            | 0.2%             |
| Religion     | 115,858           | 1.8%             |
| Government   | 30,518            | 0.5%             |
| Education    | 85,370            | 1.3%             |
| Total        | 6,481,076         | 100.00%          |

Table 2  
Building Exposure by Occupancy Type for the Scenario

| Occupancy    | Exposure (\$1000) | Percent of Total |
|--------------|-------------------|------------------|
| Residential  | 660,855           | 83.4%            |
| Commercial   | 65,406            | 8.3%             |
| Industrial   | 52,580            | 6.6%             |
| Agricultural | 2,048             | 0.3%             |
| Religion     | 8,865             | 1.1%             |
| Government   | 417               | 0.1%             |
| Education    | 1,972             | 0.2%             |
| Total        | 792,143           | 100.00%          |

### Essential Facility Inventory

For essential facilities, there are 2 hospitals in the region with a total bed capacity of 278 beds. There are 23 schools, 5 fire stations, 2 police stations and no emergency operation centers.

## Building Damage

### General Building Stock Damage

Hazus estimates that about 10 buildings will be at least moderately damaged. This is over 67% of the total number of buildings in the scenario. There are an estimated 0 buildings that will be completely destroyed. The definition of the 'damage states' is provided in Volume 1: Chapter 5 of the Hazus Flood Technical Manual. Table 3 below summarizes the expected damage by general occupancy for the buildings in the region. Table 4 summarizes the expected damage by general building type.

Table 3: Expected Building Damage by Occupancy

| Occupancy   | 1-10  |      | 11-20 |       | 21-30 |       | 31-40 |       | 41-50 |       | Substantially |      |
|-------------|-------|------|-------|-------|-------|-------|-------|-------|-------|-------|---------------|------|
|             | Count | (%)  | Count | (%)   | Count | (%)   | Count | (%)   | Count | (%)   | Count         | (%)  |
| Agriculture | 0     | 0.00 | 0     | 0.00  | 0     | 0.00  | 0     | 0.00  | 0     | 0.00  | 0             | 0.00 |
| Commercial  | 0     | 0.00 | 0     | 0.00  | 0     | 0.00  | 0     | 0.00  | 0     | 0.00  | 0             | 0.00 |
| Education   | 0     | 0.00 | 0     | 0.00  | 0     | 0.00  | 0     | 0.00  | 0     | 0.00  | 0             | 0.00 |
| Government  | 0     | 0.00 | 0     | 0.00  | 0     | 0.00  | 0     | 0.00  | 0     | 0.00  | 0             | 0.00 |
| Industrial  | 0     | 0.00 | 0     | 0.00  | 0     | 0.00  | 0     | 0.00  | 0     | 0.00  | 0             | 0.00 |
| Religion    | 0     | 0.00 | 0     | 0.00  | 0     | 0.00  | 0     | 0.00  | 0     | 0.00  | 0             | 0.00 |
| Residential | 0     | 0.00 | 5     | 50.00 | 3     | 30.00 | 1     | 10.00 | 1     | 10.00 | 0             | 0.00 |
| Total       | 0     |      | 5     |       | 3     |       | 1     |       | 1     |       | 0             |      |

Table 4: Expected Building Damage by Building Type

| Building Type | 1-10  |      | 11-20 |       | 21-30 |       | 31-40 |       | 41-50 |       | Substantially |      |
|---------------|-------|------|-------|-------|-------|-------|-------|-------|-------|-------|---------------|------|
|               | Count | (%)  | Count | (%)   | Count | (%)   | Count | (%)   | Count | (%)   | Count         | (%)  |
| Concrete      | 0     | 0.00 | 0     | 0.00  | 0     | 0.00  | 0     | 0.00  | 0     | 0.00  | 0             | 0.00 |
| ManufHousing  | 0     | 0.00 | 0     | 0.00  | 0     | 0.00  | 0     | 0.00  | 0     | 0.00  | 0             | 0.00 |
| Masonry       | 0     | 0.00 | 0     | 0.00  | 0     | 0.00  | 0     | 0.00  | 0     | 0.00  | 0             | 0.00 |
| Steel         | 0     | 0.00 | 0     | 0.00  | 0     | 0.00  | 0     | 0.00  | 0     | 0.00  | 0             | 0.00 |
| Wood          | 0     | 0.00 | 5     | 50.00 | 3     | 30.00 | 1     | 10.00 | 1     | 10.00 | 0             | 0.00 |

## Essential Facility Damage

Before the flood analyzed in this scenario, the region had 278 hospital beds available for use. On the day of the scenario flood event, the model estimates that 278 hospital beds are available in the region.

Table 5: Expected Damage to Essential Facilities

| Classification  | Total | # Facilities      |                      |             |
|-----------------|-------|-------------------|----------------------|-------------|
|                 |       | At Least Moderate | At Least Substantial | Loss of Use |
| Fire Stations   | 5     | 0                 | 0                    | 0           |
| Hospitals       | 2     | 0                 | 0                    | 0           |
| Police Stations | 2     | 0                 | 0                    | 0           |
| Schools         | 23    | 0                 | 0                    | 0           |

If this report displays all zeros or is blank, two possibilities can explain this.

- (1) None of your facilities were flooded. This can be checked by mapping the inventory data on the depth grid.
- (2) The analysis was not run. This can be tested by checking the run box on the Analysis Menu and seeing if a message box asks you to replace the existing results.

## Induced Flood Damage

### Debris Generation

Hazus estimates the amount of debris that will be generated by the flood. The model breaks debris into three general categories: 1) Finishes (dry wall, insulation, etc.), 2) Structural (wood, brick, etc.) and 3) Foundations (concrete slab, concrete block, rebar, etc.). This distinction is made because of the different types of material handling equipment required to handle the debris.

The model estimates that a total of 955 tons of debris will be generated. Of the total amount, Finishes comprises 56% of the total, Structure comprises 21% of the total. If the debris tonnage is converted into an estimated number of truckloads, it will require 38 truckloads (@25 tons/truck) to remove the debris generated by the flood.

## Social Impact

### Shelter Requirements

Hazus estimates the number of households that are expected to be displaced from their homes due to the flood and the associated potential evacuation. Hazus also estimates those displaced people that will require accommodations in temporary public shelters. The model estimates 126 households will be displaced due to the flood. Displacement includes households evacuated from within or very near to the inundated area. Of these, 56 people (out of a total population of 62,544) will seek temporary shelter in public shelters.

## Economic Loss

The total economic loss estimated for the flood is 15.87 million dollars, which represents 2.00 % of the total replacement value of the scenario buildings.

### Building-Related Losses

The building losses are broken into two categories: direct building losses and business interruption losses. The direct building losses are the estimated costs to repair or replace the damage caused to the building and its contents. The business interruption losses are the losses associated with inability to operate a business because of the damage sustained during the flood. Business interruption losses also include the temporary living expenses for those people displaced from their homes because of the flood.

The total building-related losses were 15.86 million dollars. 0% of the estimated losses were related to the business interruption of the region. The residential occupancies made up 76.53% of the total loss. Table 6 below provides a summary of the losses associated with the building damage.

Table 6: Building-Related Economic Loss Estimates  
(Millions of dollars)

| Category                     | Area            | Residential  | Commercial  | Industrial  | Others      | Total        |
|------------------------------|-----------------|--------------|-------------|-------------|-------------|--------------|
| <u>Building Loss</u>         |                 |              |             |             |             |              |
|                              | Building        | 8.06         | 0.50        | 0.19        | 0.14        | 8.89         |
|                              | Content         | 4.08         | 1.65        | 0.46        | 0.60        | 6.79         |
|                              | Inventory       | 0.00         | 0.08        | 0.10        | 0.01        | 0.19         |
|                              | <b>Subtotal</b> | <b>12.14</b> | <b>2.23</b> | <b>0.74</b> | <b>0.75</b> | <b>15.86</b> |
| <u>Business Interruption</u> |                 |              |             |             |             |              |
|                              | Income          | 0.00         | 0.00        | 0.00        | 0.00        | 0.00         |
|                              | Relocation      | 0.00         | 0.00        | 0.00        | 0.00        | 0.00         |
|                              | Rental Income   | 0.00         | 0.00        | 0.00        | 0.00        | 0.00         |
|                              | Wage            | 0.00         | 0.00        | 0.00        | 0.00        | 0.01         |
|                              | <b>Subtotal</b> | <b>0.00</b>  | <b>0.00</b> | <b>0.00</b> | <b>0.00</b> | <b>0.01</b>  |
| <u>ALL</u>                   | <b>Total</b>    | <b>12.14</b> | <b>2.23</b> | <b>0.74</b> | <b>0.75</b> | <b>15.87</b> |

## **Appendix A: County Listing for the Region**

Tennessee

- Hamblen

**Appendix B: Regional Population and Building Value Data**

|                           | Population    | Building Value (thousands of dollars) |                  |                  |
|---------------------------|---------------|---------------------------------------|------------------|------------------|
|                           |               | Residential                           | Non-Residential  | Total            |
| <b>Tennessee</b>          |               |                                       |                  |                  |
| Hamblen                   | 62,544        | 4,648,815                             | 1,832,261        | 6,481,076        |
| <b>Total</b>              | <b>62,544</b> | <b>4,648,815</b>                      | <b>1,832,261</b> | <b>6,481,076</b> |
| <b>Total Study Region</b> | <b>62,544</b> | <b>4,648,815</b>                      | <b>1,832,261</b> | <b>6,481,076</b> |

Hamblen County Government  
**CALENDAR & RULES COMMITTEE**

Monday, January 8, 2018

*Immediately Following Adjournment of Public Safety Committee  
Hamblen County Health Department Conference Room*



**AGENDA**

Howard Shipley  
*Chairman*

Rick Eldridge  
*Vice-Chairman*

Louis "Doe" Jarvis  
*Ex-Officio*

Hubert Davis  
*Member*

Randy DeBord  
*Member*

Herbert Harville  
*Member*

Joe Huntsman, Sr.  
*Member*

Dana Wampler  
*Member*

1. **Call to Order** – *Chairman Howard Shipley*
2. **Visitors Wishing to Address the Committee** – *Chairman Howard Shipley*  
(Visitors will be allotted 5 minutes to speak)
3. **Old Business** - *Chairman Howard Shipley*
  - a. None
4. **New Business** - *Chairman Howard Shipley*
  - a. Review of Regular Calendar Items
  - b. Review of Consent Calendar Items
5. **Adjournment** – *Chairman Howard Shipley*

# HAMBLEN COUNTY LEGISLATIVE BODY

Regularly Scheduled Monthly Meeting  
Thursday, January 18, 2018  
5 p.m.

---

**Open Meeting** - Sheriff Esco Jarnagin

**Call to Order** - Chairman Louis "Doe" Jarvis

**Prayer** – Justin Graham, Lead Pastor of the Avenue Church

**Pledge of Allegiance** - Commissioner Larry Carter

**Roll Call** - County Clerk Penny Petty

---

*Prepared under the direction of:*  
Chairman Louis "Doe" Jarvis

# REGULAR CALENDAR

## Hamblen County Legislative Body

| Order # | Vote                                                                 | Item                                                                                                                                                                                                                                                                                                                                                                                                                                                                                                         |
|---------|----------------------------------------------------------------------|--------------------------------------------------------------------------------------------------------------------------------------------------------------------------------------------------------------------------------------------------------------------------------------------------------------------------------------------------------------------------------------------------------------------------------------------------------------------------------------------------------------|
| 1       |                                                                      | <b><u>Recognition/Presentations/Proclamations (Commission Chairman Louis "Doe" Jarvis)</u></b><br>a. Employee Years of Service                                                                                                                                                                                                                                                                                                                                                                               |
| 2       |                                                                      | <b><u>Public Comment Regarding Business of the Agenda Only (Commission Chairman Louis "Doe" Jarvis)</u></b>                                                                                                                                                                                                                                                                                                                                                                                                  |
| 3       | Vote                                                                 | <b><u>Nominations/Appointments (Commission Chairman Louis "Doe" Jarvis)</u></b><br>a. Ag Committee (Off the Board)                                                                                                                                                                                                                                                                                                                                                                                           |
| 4       |                                                                      | <b><u>Public Official Bonds (Commission Chairman Louis "Doe" Jarvis)</u></b><br>a. None                                                                                                                                                                                                                                                                                                                                                                                                                      |
| 5       | Vote<br>Vote                                                         | <b><u>Calendar and Rules Committee Report (Chairman Howard Shipley)</u></b><br>a. Approval of Consent Calendar Items<br>b. Approval of Regular Calendar Items                                                                                                                                                                                                                                                                                                                                                |
| 6       | Vote                                                                 | <b><u>Approval of Consent Calendar (Commission Chairman Louis "Doe" Jarvis)</u></b><br>a. Consent Calendar                                                                                                                                                                                                                                                                                                                                                                                                   |
| 7       | Vote<br>Vote<br>Vote<br>Vote<br>Vote<br>Vote<br>Vote<br>Vote<br>Vote | <b><u>Finance Committee (Chairman Randy DeBord)</u></b><br>a. Monthly Checks December 2017<br>b. Bid Award – Tractor and Cab with Boom Mower<br>c. Special Litter Grant for Community-Based Litter Prevention Projects Resolution<br>d. Pharmacy Benefit Manager<br>e. Alternative Transportation Pilot Project<br>f. Transfer from Sanitation Capital Projects Fund #173 to Capital Projects Fund #171<br>g. Budget Amendments<br>I. Fund #101 Capital Projects \$155,000<br>II. Fund #101 Planning \$4,000 |
| 8       | Vote                                                                 | <b><u>Public Services Committee (Chairman Howard Shipley)</u></b><br>a. Approval of Hamblen County Road List                                                                                                                                                                                                                                                                                                                                                                                                 |
| 9       | Vote                                                                 | <b><u>Personnel Committee (Chairman Hubert Davis)</u></b><br>a. Finance Director Search                                                                                                                                                                                                                                                                                                                                                                                                                      |
| 10      | Vote                                                                 | <b><u>Budget Committee (Chairman Louis "Doe" Jarvis)</u></b><br>a. Fiscal Year 2018-2019 Preliminary Budget Plan of Action                                                                                                                                                                                                                                                                                                                                                                                   |
| 11      | Vote                                                                 | <b><u>Public Safety Committee (Chairman Joe Huntsman, Sr.)</u></b><br>a. Hamblen County Hazard Mitigation Plan                                                                                                                                                                                                                                                                                                                                                                                               |
| 12      |                                                                      | <b><u>Public Comment – General (Commission Chairman Louis "Doe" Jarvis)</u></b>                                                                                                                                                                                                                                                                                                                                                                                                                              |
| 13      |                                                                      | <b><u>Announcements /Informational Items /Upcoming Meeting Dates (Commission Chairman Louis "Doe" Jarvis)</u></b><br>a. February Committee Meetings: 2/12/18 @ 11:30 a.m. at Health Dept. Conference Room<br>b. February County Commission Meeting: 2/22/18 @ 5 p.m. at Courthouse Large Courtroom                                                                                                                                                                                                           |
| 14      |                                                                      | <b><u>Adjournment (Commission Chairman Louis "Doe" Jarvis)</u></b>                                                                                                                                                                                                                                                                                                                                                                                                                                           |

Thursday, January 18, 2018

**CONSENT CALENDAR****Hamblen County Legislative Body**

| Order # | Item                                                                                       | Placed From               |
|---------|--------------------------------------------------------------------------------------------|---------------------------|
| 1       | Approval of the Previous Month's Minutes – December 21, 2017                               | Commission Chairman       |
| 2       | Approval of Notaries                                                                       | County Clerk Penny Petty  |
| 3       | Expenditure Reports – December 2017                                                        | Finance Committee         |
| 4       | Planning Commission Building Permit Log – December 2017                                    | Finance Committee         |
| 5       | County Attorney Invoices – December 2017                                                   | Finance Committee         |
| 6       | Coroner's Monthly Report – December 2017                                                   | Finance Committee         |
| 7       | Coroner's Annual Statistics 1991 through 2017                                              | Finance Committee         |
| 8       | Budget Amendments Approved by the County Mayor<br>a. Fund #101 General Sessions Court \$17 | Finance Committee         |
| 8       | Humane Society Reports December 2017                                                       | Public Services Committee |

**Thursday, January 18, 2018**

**Hamblen County**  
511 West Second North Street  
Courthouse – Room 204  
Morristown, TN 37814  
Phone: (423) 586-6111

December 5, 2017

To: Hamblen County Commission

The following members of the Hamblen County Agriculture Committee are eligible for re-appointment to a second two-year term effective January 1, 2018. All currently serve as volunteers on the committee.

Eligible for re-appointment to second term:

Commissioner – Larry Carter - 1/1/18 - 12/31/19

Commissioner – Howard Shipley – 1/1/18 – 12/31/19

Farm Woman – Civil District 5 – Peggy Howell – 1/1/18 –12/31/19

Farm Man – Civil District 2 – Jason Martin – 1/1/18-12/31/19

The make-up of the Ag committee is spelled out by state statute –49-50-104.

Others on the committee – just for informational purposes are:

Commissioner – Johnny Walker 1/1/17 – 12/31/18

Farm Woman – Civil District 3 – Jane Dean - 1/1/17 - 12/31/18

Farm Man – Rodney Cobble – 1/1/17 – 12/31/18

Thanks for your support.

Sincerely,



Mannie Bedwell

Extension Agent – Adult Agriculture, Community Economic Development and County Director

University of Tennessee Extension – Hamblen County Office